

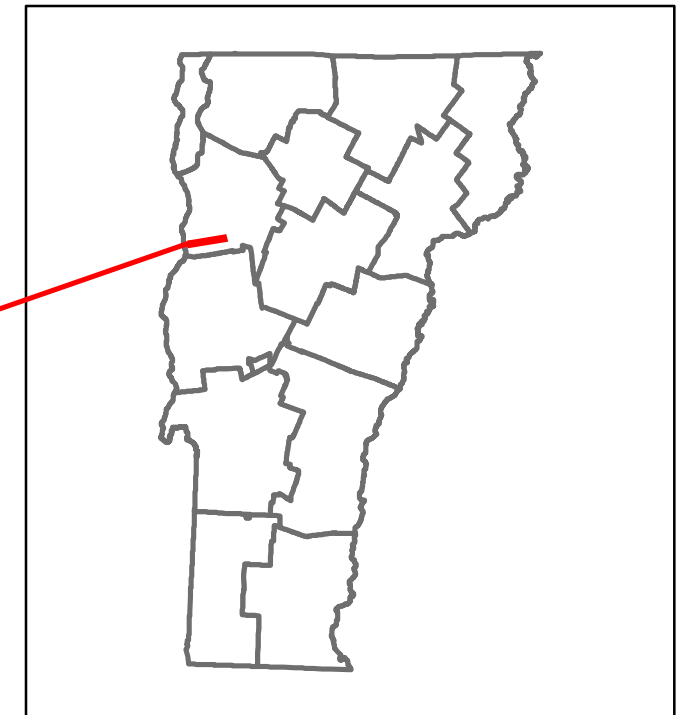


Route Log and Progress Chart


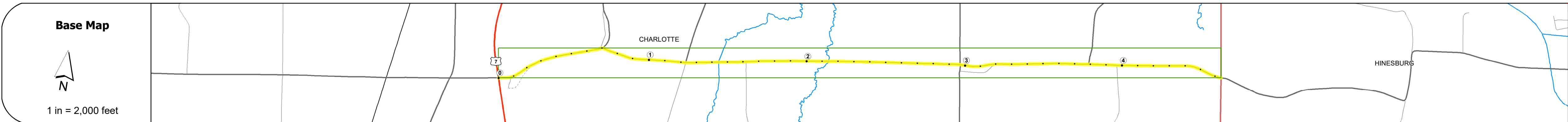
DRAFT

Please Note: Errors and Omissions May Exist.
Contact the VTrans Mapping Section with questions or concerns.

DISTRICT	TOWN	ROUTE
5	CHARLOTTE	Maj-0208



Maj-0208



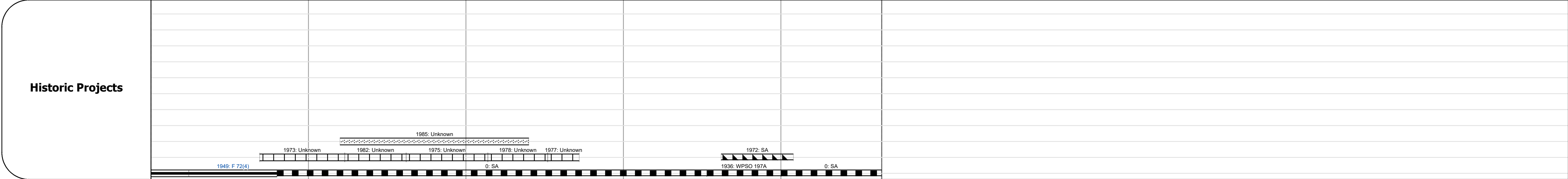
Road Widths	Travellane	28	24	20	24
Roadway					
Lane Count					
Base					
Subbase					

Curves	
---------------	--

Grades	
---------------	--

Guardrails	
-------------------	--

Rumblestrips	
---------------------	--



Maintenance Garage	
---------------------------	--

Speed Zone	
-------------------	--

Functional Class	5
-------------------------	---

National Highway System	
--------------------------------	--

Limited Access Highway	
-------------------------------	--

Customer Service Level	
-------------------------------	--

Traffic Counters	D396	D373
-------------------------	------	------

AADT	2021: 1788	1988
	2020: 1273	1586
	2019: 1503	1872
	2018: 1500	1900
	2017: 1500	1900

Crash Locations	(Incomplete) 2022	
	2021	
	2020	
	2019	
	2018	

STRUCTURE DESCRIPTIONS

Historic Projects Unknown, Retreatment, Resurface, Bituminous Mix, Skiny Mix, Bituminous Seal Surface Treated Gravel, Cold Plane and Bituminous Concrete, Reclaimed Base and Bituminous Concrete, Concrete, Gravel, Plant Mix, Bituminous Concrete	Functional Class 1- Interstate System, 2- Other Freeways and Expressways, 3- Principal Arterial, 4- Minor Arterial, 5- Major Collector, 6- Minor Collector	Curves Left, Right, Grades (down, up, down)	Traffic Counters Continuous (CTC), Weigh-In-Motion (WIM), Short-Term, Scheduled, Short-Term, Unscheduled	Crash Locations Fatal, Injury, Property Damage Only, Unknown Crash Type, High Crash Locations (HCL's)	Mileage by Functional Class By Sheet 0208 5 - Major collector 4.640	Mileage by Town By Sheet CHARLOTTE - S02080404 4.64 of 4.64	DISTRICT 5	TOWN CHARLOTTE	Date: 10/02/22	ROUTE Maj-0208
					Page Total Mileage: 4.640 mi	Page Total Mileage: 4.64 mi	1 of 1 TWN mileage: 0.0 to 4.64	ETE mileage: 0.0 to 4.64		

For More Information Contact - Vermont Agency of Transportation, Policy, Planning and Intermodal Development Division - Mapping Section, 219 North Main Street, Barre, VT 05641 Telephone: 802-828-2600.