

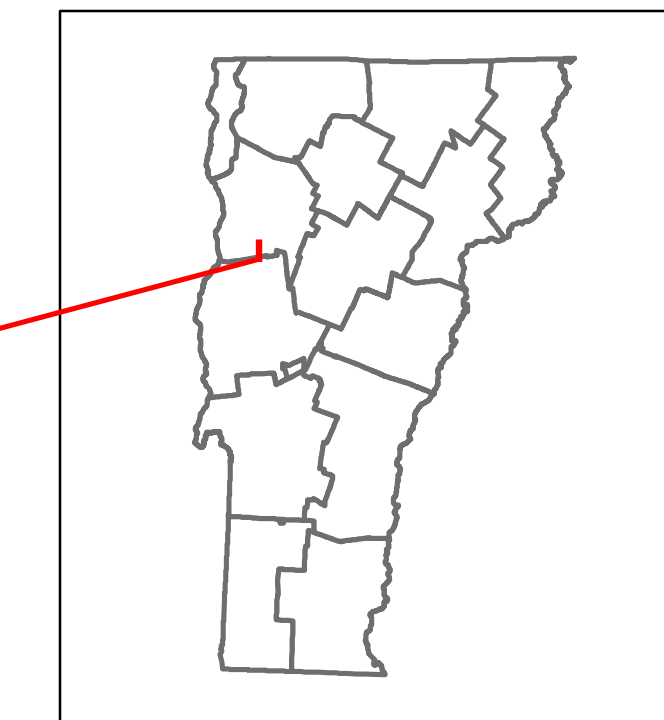


# Route Log and Progress Chart

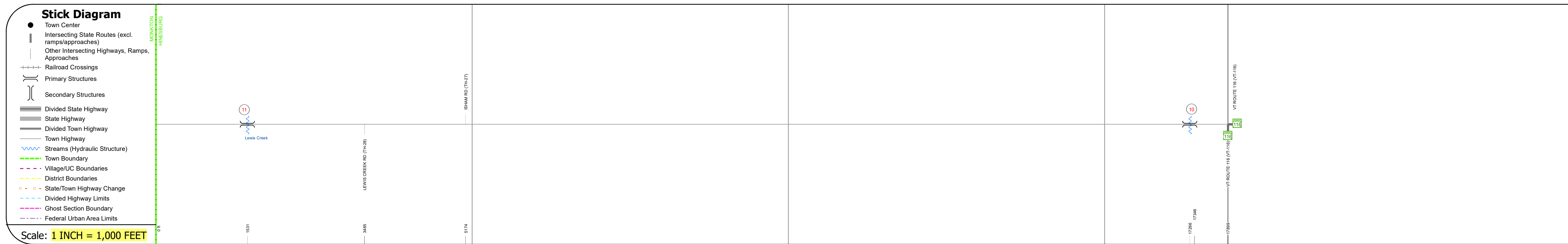
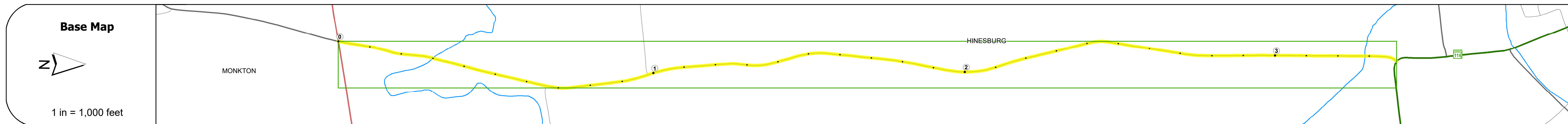
**DRAFT**

Please Note: Errors and Omissions May Exist.  
Contact the VTrans Mapping Section with questions or concerns.

|          |           |          |
|----------|-----------|----------|
| DISTRICT | TOWN      | ROUTE    |
| 5        | HINESBURG | Maj-0199 |



**Maj-0199**



## STRUCTURE DESCRIPTIONS

**Bridge 11:**  
Stringer/multi-beam or girder - 1940  
Structure No. 200199001104072  
Length: 94'  
Height: 5.33'  
Width: 3.0'  
Facility Carried: TR 04 FAS 199  
Structure Type: ROLLED BEAM  
Features Intersected: LEWIS CREEK  
Maintenance/Ownership: Town

**Bridge 10:**  
Stringer/multi-beam or girder - 2011  
Structure No. 200199001004072  
Length: 62'  
Height: 5.33'  
Width: 2.8'  
Facility Carried: TR 04 FAS 199  
Structure Type: ROLLED BEAM  
Features Intersected: LAPLATTE RIVER  
Maintenance/Ownership: Town

|                                |  |      |
|--------------------------------|--|------|
| <b>Road Widths</b>             | Travellane   | 22   |
| Roadway                        | 22   |      |
| Lane Count                     | 2  |      |
| Base                           |  |      |
| Subbase                        |  |      |
| <b>Curves</b>                  |  | 22.9 |
| <b>Grades</b>                  |  |      |
| <b>Guardrails</b>              |  |      |
| <b>Rumblestrips</b>            |  |      |
| <b>Historic Projects</b>       | 1984: Unknown, 1985: BHS 0199/115, 1973: SA, 1956: SA, 1957: SA, 1958: SA, 1959: SA, 2012: STP-0199(2) |      |
| <b>Maintenance Garage</b>      |  |      |
| <b>Speed Zone</b>              |  |      |
| <b>Functional Class</b>        | 5  |      |
| <b>National Highway System</b> |  |      |
| <b>Limited Access Highway</b>  |  |      |
| <b>Customer Service Level</b>  |  |      |
| <b>Traffic Counters</b>        | 0361, HBR007   |      |
| <b>AADT</b>                    | 2021: 4433, 2020: 3913, 2019: 4620, 2018: 4600, 2017: 4700   |      |
| <b>Crash Locations</b>         | (Incomplete) 2022, 2021, 2020, 2019, 2018  |      |

|   |  |  |   |   |   |   |                      |                          |                       |   |
|---|--|--|---|---|---|---|----------------------|--------------------------|-----------------------|---|
| <b>Historic Projects</b><br>Unknown, Bituminous Concrete, Retreatment, Resurface, Bituminous Mix, Skiny Mix, Bituminous Seal<br>Surface Treated Gravel, Plant Mix, Reclaimed Base and Bituminous Concrete, Concrete, Gravel | <b>Functional Class</b><br>1 - Interstate System, 2 - Other Freeways and Expressways, 3 - Principal Arterial, 4 - Minor Arterial, 5 - Major Collector, 6 - Minor Collector | <b>Curves</b><br>Left, Right, Grades (Left, Right), Road Widths (ft) | <b>Traffic Counters</b><br>Continuous (CTC), Weigh-In-Motion (WIM), Short-Term, Scheduled, Short-Term, Unscheduled (counter ID) | <b>Crash Locations</b><br>Fatal, Injury, Property Damage Only, Unknown Crash Type, High Crash Locations (HCL's) | <b>Mileage by Functional Class By Sheet</b><br>0199 5 - Major Collector 3.390 | <b>Mileage by Town By Sheet</b><br>HINESBURG - S01990407 3.39 of 3.39 | <b>DISTRICT</b><br>5 | <b>TOWN</b><br>HINESBURG | <b>Date:</b> 10/03/22 | <b>ROUTE</b><br>Maj-0199<br>ETE mileage: 10.77 to 14.16 |
| <b>Page Total Mileage: 3.390 mi</b>   |  |  |   |   |   | <b>Page Total Mileage: 3.39 mi</b>                                    |                      |                          |                       |   |

For More Information Contact - Vermont Agency of Transportation, Policy, Planning and Intermodal Development Division - Mapping Section, 219 North Main Street, Barre, VT 05641 Telephone: 802-828-2600.