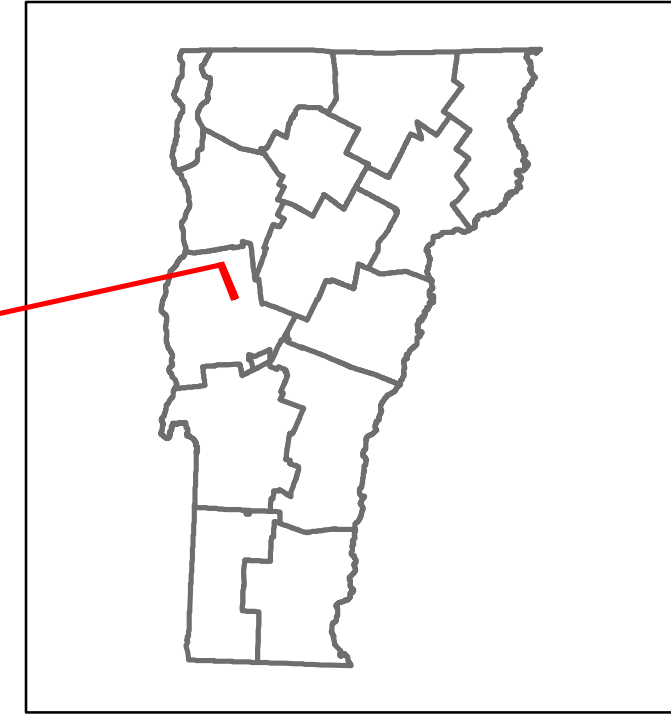
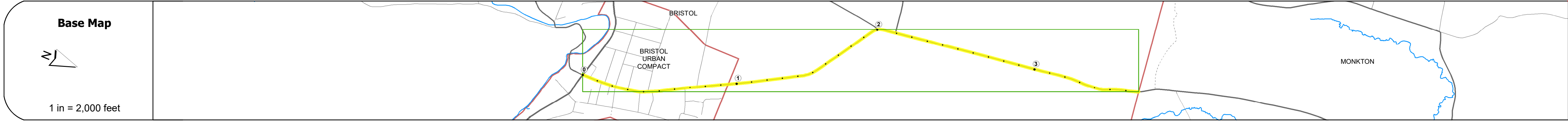


DISTRICT	TOWN	ROUTE
5	BRISTOL	Maj-0199



Maj-0199



### STRUCTURE DESCRIPTIONS


Road Widths	Travellane	Roadway	Lane Count	Base	Subbase
	24	24			
			2		
			22		

<b>Curves</b>	
---------------	--

<b>Grades</b>	
---------------	--

<b>Guardrails</b>	
-------------------	--

<b>Rumblestrips</b>	
---------------------	--



<b>Maintenance Garage</b>	
---------------------------	--

<b>Speed Zone</b>	
-------------------	--

<b>Functional Class</b>	5
-------------------------	---

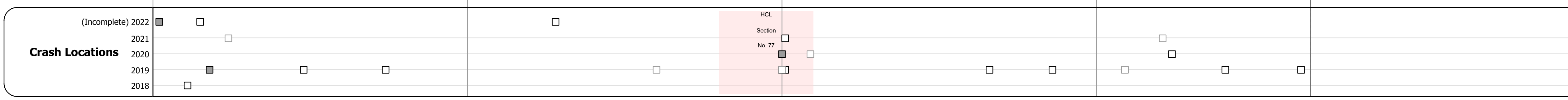
<b>National Highway System</b>	
--------------------------------	--

<b>Limited Access Highway</b>	
-------------------------------	--

<b>Customer Service Level</b>	
-------------------------------	--

<b>Traffic Counters</b>	A332
-------------------------	------

Year	Station 0+00	Station 1+00	Station 2+00	Station 3+00	Station 4+00	Station 5+00
2021	2770		1441		2698	
2020	2444		1272		2317	
2019	2886		1502		2735	
2018	2900	3000	1500	3000	2800	
2017	2900	3000	1500	3000	2800	



<b>Historic Projects</b> [Legend for Historic Projects]	<b>Functional Class</b> [Legend for Functional Class]	<b>Curves</b> [Legend for Curves]	<b>Grades</b> [Legend for Grades]	<b>Traffic Counters</b> [Legend for Traffic Counters]	<b>Crash Locations</b> [Legend for Crash Locations]	<b>Mileage by Functional Class By Sheet</b> 0199 5 - Major Collector 3.680	<b>Mileage by Town By Sheet</b> BRISTOL - S01990103 3.68 of 3.68	<b>DISTRICT</b> 5	<b>TOWN</b> BRISTOL	<b>Date:</b> 10/03/22	<b>ROUTE</b> Maj-0199
<b>Page Total Mileage: 3.680 mi</b>								<b>1 of 1</b> TWN mileage: 0.0 to 3.68	<b>ETE mileage:</b> 0.0 to 3.68		