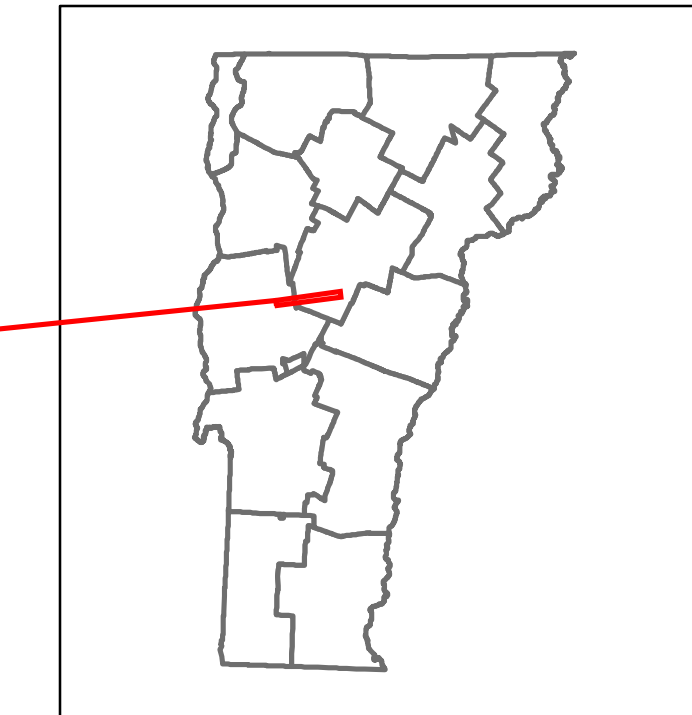
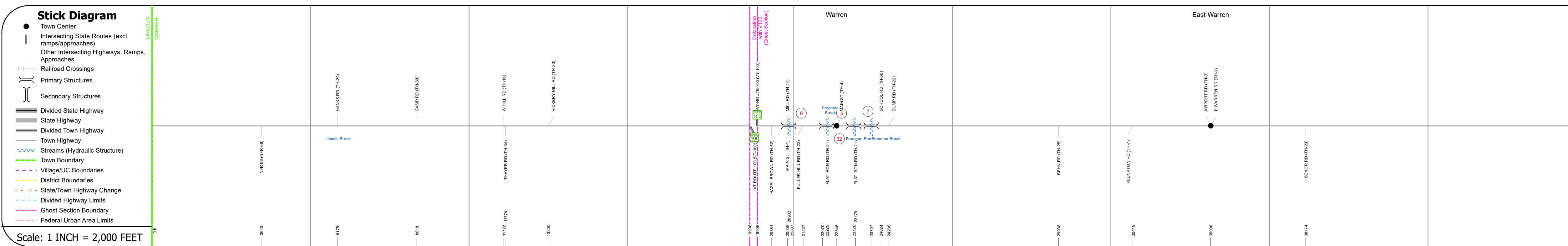
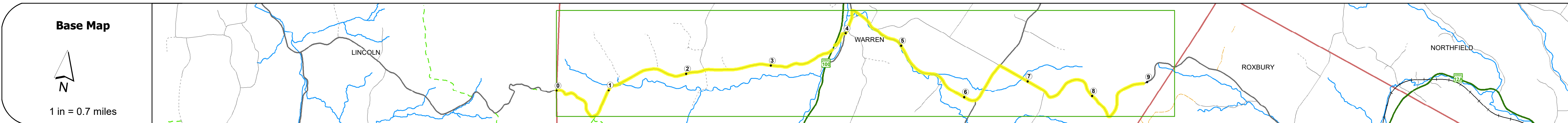


DISTRICT	TOWN	ROUTE
6	WARREN	Maj-0188



Maj-0188



Road Widths	Travellane Roadway Lane Count Base Subbase	22 22 2 20 20	20 20 20 20 20	18' Gravel	22 22 2		
Curves				10 4 5 7 4.5 11			
Grades							
Guardrails							
Rumblestrips							
Historic Projects							
Maintenance Garage							
Speed Zone							
Functional Class		5			5		
National Highway System							
Limited Access Highway							
Customer Service Level							
Traffic Counters			W270	W741	W359	W529	W358
AADT	2021 2020 2019 2018 2017	441 389 459 460 470	653 576 680 680 690	589 689 814 760 770	1374 929 1097 1100 1100	781 689 813 740 750	
Crash Locations	(Incomplete) 2022 2021 2020 2019 2018						

STRUCTURE DESCRIPTIONS

Bridge 6:
Truss - thru - 1879
Structure No. 200188000612172
Length: 58'
Width: 1.3'
Facility Carried: TR 03 FAS 188
Structure Type: QUEEN POST COV BR
Features Intersected: MAD RIVER
1
Surface: Timber
Maintenance/Ownership: Town

Bridge 32:
Tee Beam - 1936
Structure No. 200188003212172
Length: 33'
Height: 5.33'
Width: 2.5'
Facility Carried: TR 04 FAS 188
Structure Type: CONCRETE T-BEAM
Features Intersected: FREEMANS BROOK
Surface: Bituminous
Maintenance/Ownership: Town

Bridge 5:
Slab - 1963
Structure No. 200188000512172
Length: 25'
Height: 5.33'
Width: 3.1'
Facility Carried: TR 01 FAS 188
Structure Type: CONCRETE SLAB
Features Intersected: FREEMANS BROOK
Surface: Bituminous
Maintenance/Ownership: Town

Bridge 7:
Shinger/multi-beam or girder - 1947
Structure No. 200188000712172
Length: 64'
Height: 5.33'
Width: 2.4'
Facility Carried: TR 01 FAS 188
Structure Type: ROLLED BEAM
Features Intersected: FREEMANS BROOK
Surface: Bituminous
Maintenance/Ownership: Town

Historic Projects <ul style="list-style-type: none"> Unknown Retreatment Resurface Bituminous Mix Skinny Mix Bituminous Seal 	Functional Class <ul style="list-style-type: none"> 1 - Interstate System 2 - Other Freeways and Expressways 3 - Principal Arterial 4 - Minor Arterial 5 - Major Collector 6 - Minor Collector 	Curves <ul style="list-style-type: none"> Left Right 	Grades <ul style="list-style-type: none"> Up Down 	Traffic Counters <ul style="list-style-type: none"> Continuous (CTC) Weigh-In-Motion (WIM) Short-Term, Scheduled Short-Term, Unscheduled 	Crash Locations <ul style="list-style-type: none"> Fatal Injury Property Damage Only Unknown Crash Type 	Mileage by Functional Class By Sheet 0188 5 - Major collector 8.952	Mileage by Town By Sheet WARREN - S01881217 Ghost Section - (VT-100, MM 3.447 to 3.495) 8.952 of 9.48	DISTRICT 6	TOWN WARREN	Date: 10/02/22	ROUTE Maj-0188 ETE mileage: 8.37 to 17.322
Speed Zones 25 30 35 40 45 50 55 60 65						Page Total Mileage: 8.952 mi		Page Total Mileage: 8.952 mi		1 of 2 TWN mileage: 0.0 to 8.952	