

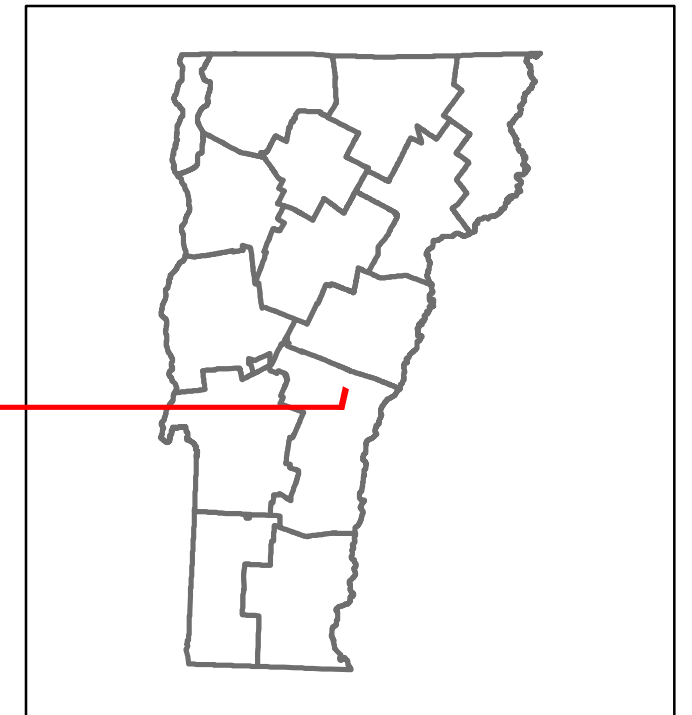


# Route Log and Progress Chart


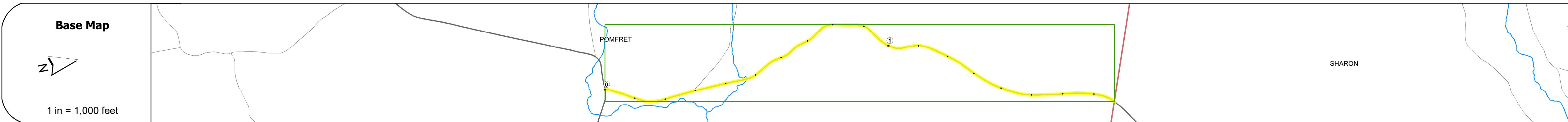
**DRAFT**

Please Note: Errors and Omissions May Exist.  
Contact the VTrans Mapping Section with questions or concerns.

DISTRICT	TOWN	ROUTE
4	POMFRET	Maj-0177



Maj-0177



## STRUCTURE DESCRIPTIONS

<b>Road Widths</b>	Travellane: 22 Roadway: 22 Lane Count: 2 Base: Subbase:
<b>Curves</b>	
<b>Grades</b>	
<b>Guardrails</b>	
<b>Rumblestrips</b>	
<b>Historic Projects</b>	1977: Unknown 1965: SA 1968: SA 1967: SA
<b>Maintenance Garage</b>	
<b>Speed Zone</b>	
<b>Functional Class</b>	5
<b>National Highway System</b>	
<b>Limited Access Highway</b>	
<b>Customer Service Level</b>	
<b>Traffic Counters</b>	Y405
<b>AADT</b>	2021: 580 2020: 512 2019: 604 2018: 750 2017: 760
<b>Crash Locations</b>	(Incomplete) 2022 2021 2020 2019 2018

<b>Historic Projects</b> Unknown, Retreatment, Resurface, Bituminous Mix, Skinny Mix, Bituminous Seal, Bituminous Concrete, Cold Plane and Bituminous Concrete, Reclaimed Base and Bituminous Concrete, Surface Treated Gravel, Plant Mix	<b>Functional Class</b> 1- Interstate System, 2- Other Freeways and Expressways, 3- Principal Arterial, 4- Minor Arterial, 5- Major Collector, 6- Minor Collector	<b>Curves</b> Left, Right, Grades (up/down)	<b>Traffic Counters</b> Continuous (CTC), Weigh-In-Motion (WIM), Short-Term, Scheduled, Short-Term, Unscheduled	<b>Crash Locations</b> Fatal, Injury, Property Damage Only, Unknown Crash Type, High Crash Locations (HCL's)	<b>Mileage by Functional Class By Sheet</b> 0177 5 - Major Collector 1.770	<b>Mileage by Town By Sheet</b> POMFRET - S01771413 1.77 of 1.77	<b>DISTRICT</b> 4	<b>TOWN</b> POMFRET	<b>Date:</b> 10/03/22	<b>ROUTE</b> Maj-0177 ETE mileage: 0.0 to 1.77
<b>Page Total Mileage: 1.770 mi</b>						<b>Page Total Mileage: 1.77 mi</b>				

For More Information Contact - Vermont Agency of Transportation, Policy, Planning and Intermodal Development Division - Mapping Section, 219 North Main Street, Barre, VT 05641 Telephone: 802-828-2600.