

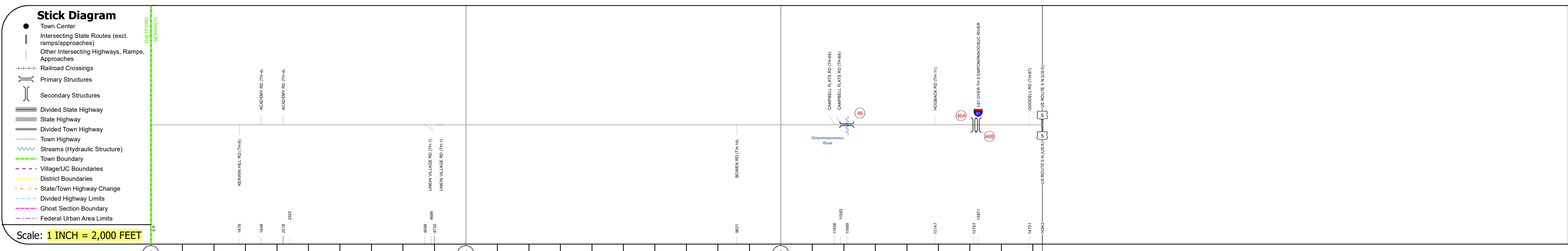
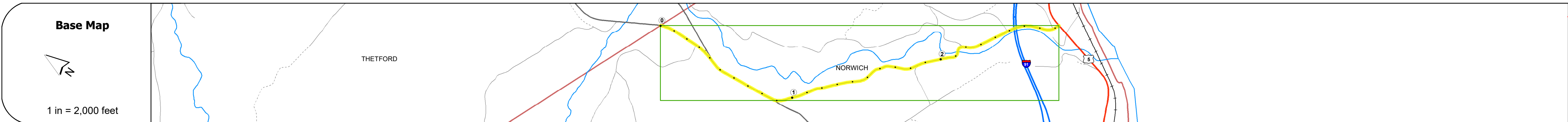
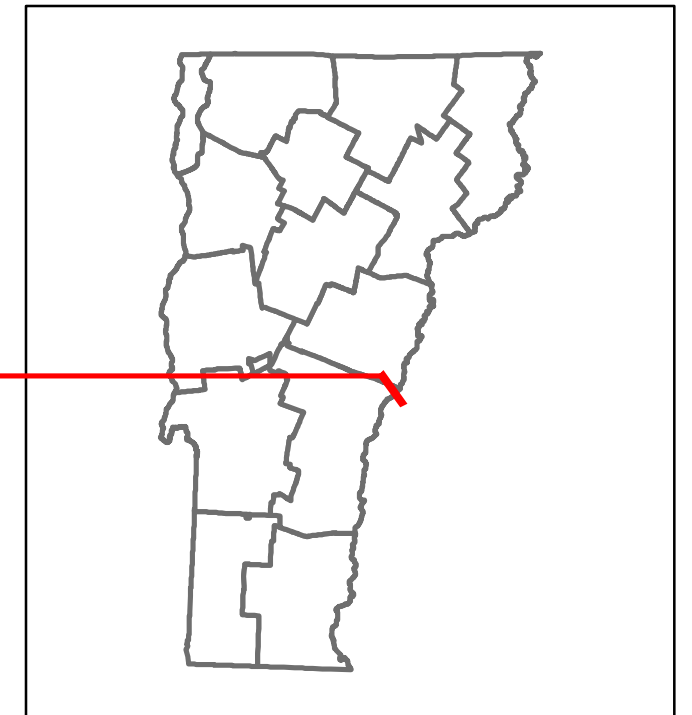


Route Log and Progress Chart

DRAFT

Please Note: Errors and Omissions May Exist.
Contact the VTrans Mapping Section with questions or concerns.

DISTRICT	TOWN	ROUTE
4	NORWICH	Maj-0177



STRUCTURE DESCRIPTIONS

Bridge 46:
Stringer/multi-beam or girder - 1950
Structure No: 200177004614112
Length: 100'
Height: 5.33'
Width: 2.5'
Facility Carried: TR 03 FAS 177
Structure Type: 2 SP CONT ROLLED BM
Features Intersected: OMPOMPANOOSUC RIVER
Surface: Bituminous
Maintenance/Ownership: Town

Unknown 46A:
Unknown
Structure No: 200091051514112
Structure Type: Unknown
Features Intersected: 1 91 OVER TH 3 OMPOMPANOOSUC RIVER
Maintenance/Ownership: State

Unknown 46B:
Unknown
Structure No: 200091051N14112
Structure Type: Unknown
Features Intersected: 1 91 OVER TH 3 OMPOMPANOOSUC RIVER
Maintenance/Ownership: State

Road Widths	Travellane	22	
Roadway	22		
Lane Count	2		
Base			
Subbase			
Curves		40.0	
Grades		39.1	
Guardrails			
Rumblestrips			
Historic Projects			
Maintenance Garage			
Speed Zone			
Functional Class		5	
National Highway System			
Limited Access Highway			
Customer Service Level			
Traffic Counters			Y314
AADT	2021	844	242
	2020	745	214
	2019	880	253
	2018	880	260
	2017	890	260
Crash Locations	(Incomplete) 2022		
	2021		
	2020		
	2019		
	2018		

Historic Projects Unknown, Retreatment, Resurface, Bituminous Mix, Skiny Mix, Bituminous Seal Bituminous Concrete, Cold Plane and Bituminous Concrete, Concrete, Gravel, Surface Treated Gravel, Plant Mix, Reclaimed Base and Bituminous Concrete	Functional Class 1- Interstate System, 2- Other Freeways and Expressways, 3- Principal Arterial, 4- Minor Arterial, 5- Major Collector, 6- Minor Collector	Curves Left (degrees), Right (degrees) Grades (degrees) grade up, (degrees) grade down Road Widths (ft)	Traffic Counters Continuous (CTC), Weigh-In-Motion (WIM), Short-Term, Scheduled, Short-Term, Unscheduled (counter ID) Crash Locations Fatal, Injury, Property Damage Only, Unknown Crash Type High Crash Locations (HCL's) HCL No. 1-100 (1-10), 101-200 (11-20), 201-300 (21-30), 301-400 (31-40), 401-800 (41-113)	Mileage by Functional Class By Sheet 0177 5 - Major Collector 2.830 Page Total Mileage: 2.830 mi	Mileage by Town By Sheet NORWICH - S01771411 2.83 of 2.83 Page Total Mileage: 2.83 mi	DISTRICT 4	TOWN NORWICH	Date: 10/03/22 1 of 1 TWN mileage: 0.0 to 2.83	ROUTE Maj-0177 ETE mileage: 18.89 to 21.72
---	--	---	--	--	---	----------------------	------------------------	--	---

For More Information Contact - Vermont Agency of Transportation, Policy, Planning and Intermodal Development Division - Mapping Section, 219 North Main Street, Barre, VT 05641 Telephone: 802-828-2600.