Route Log and Progress Chart

DRAFT

Please Note: Errors and Omissions May Exist.
Contact the VTrans Mapping Section with questions or concerns.

DISTRICT	TOWN	ROUTE
5	SALISBURY	Maj-0175

53

Base Map

1 in = 0.5 miles

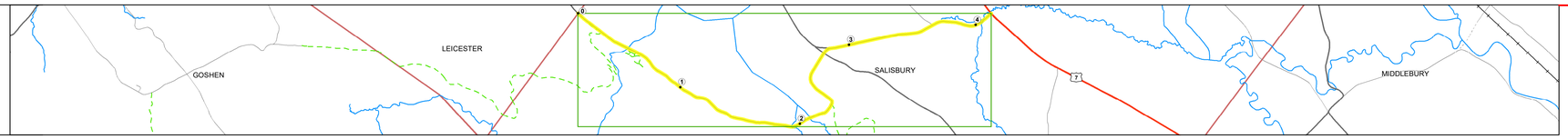

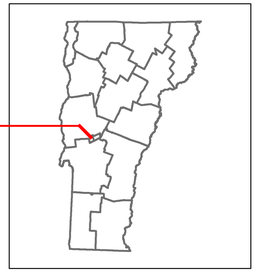

Stick Diagram

- Town Center
- Intersecting State Routes (excl. ramps/approaches)
- Other Intersecting Highways, Ramps, Approaches
- Railroad Crossings
- Primary Structures
- Secondary Structures
- Divided State Highway
- State Highway
- Divided Town Highway
- Town Highway
- Streams (Hydraulic Structure)
- Town Boundary
- Village/UC Boundaries
- District Boundaries
- State/Town Highway Change
- Divided Highway Limits
- Ghost Section Boundary
- Federal Urban Area Limits

Scale: 1 INCH = 2,640 FEET

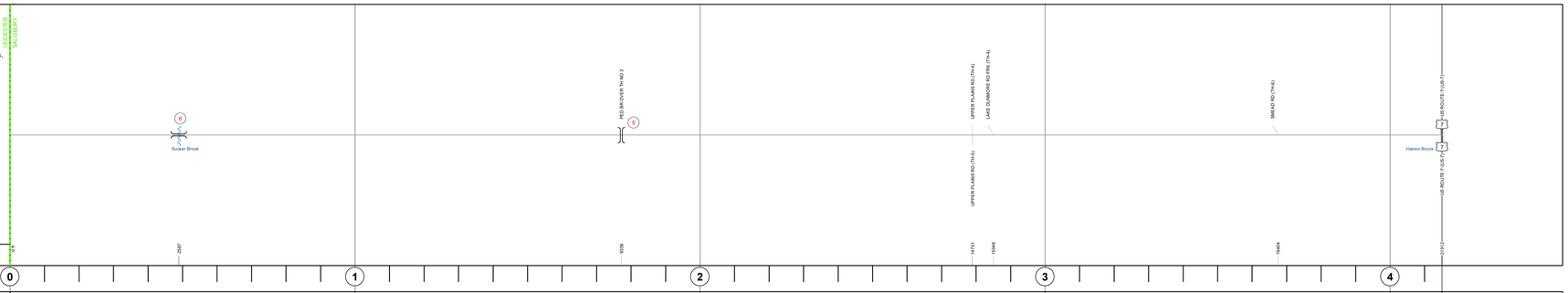

Road Widths

	0–1	1–2	2–3	3–4
Travellane	22	22	22	22
Roadway	22	22	22	22
Lane Count	2	2	2	2
Base				
Subbase				

Curves

Grades

Guardrails

Rumblestrips

Historic Projects

1971: Unknown
1979: Unknown
1982: Unknown
1947: S 173(3)
1972: SA
1946: SA
1948: SA
0: SA
1948: SA
0: SA
1936: WPSC 173B
1935: NRS 173

Maintenance Garage

Speed Zone

Functional Class

5

National Highway System

Limited Access Highway

Customer Service Level

Traffic Counters

AADT

	0–1	1–2	2–3	3–4
2021	1082		1414	
2020	955		905	
2019	1127		1069	
2018	1700		1100	
2017	1700		1100	

Crash Locations

(Incomplete) 2022
2021
2020
2019
2018

STRUCTURE DESCRIPTIONS

Bridge 6:
Slab - 1945
Structure No. 200175000601172
Length: 37'
Height: 5.33'
Width: 2.0'
Facility Carried: TR 03 FAS 175
Structure Type: 2 SPAN CONCRETE SLAB
Features Intersected: SUCKER BROOK
Surface: Bituminous
Maintenance/Ownership: Town

Bridge 5:
Stringer/multi-beam or girder - 1993
Structure No. 200175000501172
Length: 84'
Facility Carried: PEDESTRIAN
Structure Type: TIMBER PEDESTRIAN BR
Features Intersected: PED.BR OVER TH NO 3
Maintenance/Ownership: Unknown

Historic Projects

Unknown, Retreatment, Resurface, Bituminous Mix, Skinny Mix, Bituminous Seal, Bituminous Concrete, Bituminous Macadam, Cold Plane and Bituminous Concrete, Concrete, Gravel, Surface Treated Gravel, Plant Mix, Reclaimed Base and Bituminous Concrete

Indicated plans available - http://vtransmap01.aot.state.vt.us/rp/dpr/Diwebstore/

Functional Class

1 - Interstate System; 2 - Other Freeways and Expressways; 3 - Principal Arterial; 4 - Minor Arterial; 5 - Major Collector; 6 - Minor Collector

Speed Zones

SPEED LIMIT 25, 30, 35, 40, 45, 50, 55, 60, 65

Curves

(degrees) Left, Right

Grades

(percent) grade up, grade down

Road Widths

(ft)

Traffic Counters

Continuous (CTC)
Weigh-In-Motion (WIM)
Short-Term, Scheduled
Short-Term, Unscheduled
(counter ID)

AADT

(AADT)

Crash Locations

Fatal, Property Damage Only, Injury, Unknown Crash Type

High Crash Locations (HCL's)

Sections (& Intersections)

HCL No.
1 - 100 (1 - 10)
101 - 200 (11 - 20)
201 - 300 (21 - 30)
301 - 400 (31 - 40)
401 - 800 (41 - 113)

Mileage by Functional Class By Sheet

0175	5 - Major Collector	4.150

Page Total Mileage: 4.150 mi

Mileage by Town By Sheet

SALISBURY - S01750117	4.15 of 4.15

Page Total Mileage: 4.15 mi

DISTRICT	TOWN	Date: 10/03/22	ROUTE
5	SALISBURY	1 of 1 TWN mileage: 0.0 to 4.15	Maj-0175 ETE mileage: 5.16 to 9.31

For More Information Contact - Vermont Agency of Transportation, Policy, Planning and Intermodal Development Division - Mapping Section, 219 North Main Street, Barre, VT 05641 Telephone: 802-828-2600.