

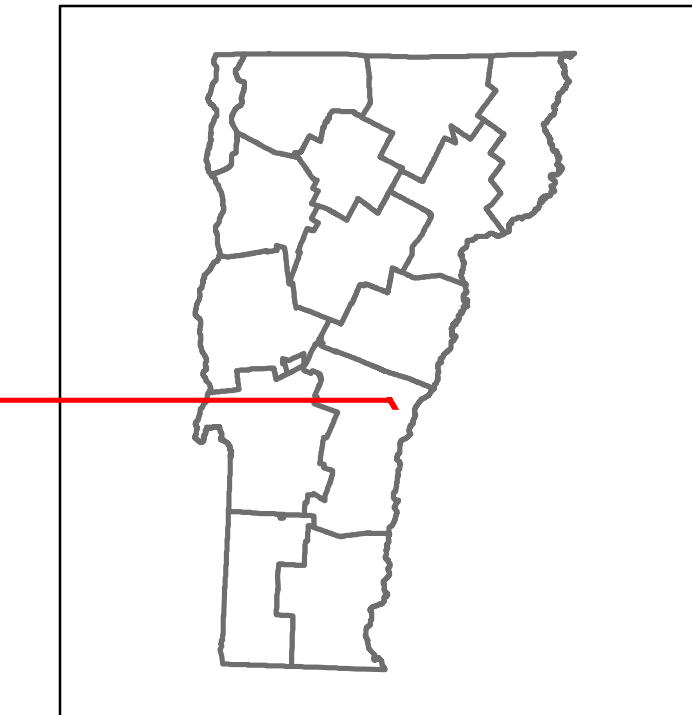


Route Log and Progress Chart

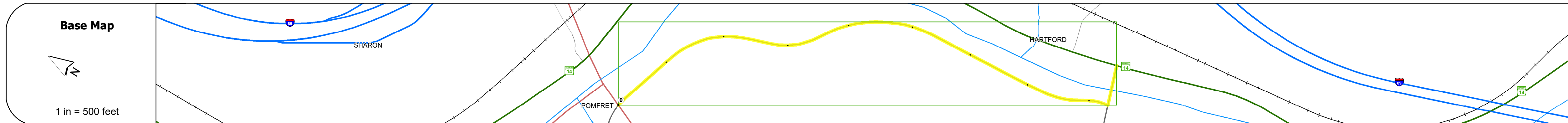
DRAFT

Please Note: Errors and Omissions May Exist.
Contact the VTrans Mapping Section with questions or concerns.

DISTRICT	TOWN	ROUTE
4	HARTFORD	Maj-0166



Maj-0166



STRUCTURE DESCRIPTIONS	
Bridge 8:	Stringer/multi-beam or girder - 2006 Structure No: 200166000814082 Length: 244' Height: 5.33' Width: 3.0' Facility Carried: TR 04 FAS 166 Structure Type: WELDED GRIDER Features Intersected: WHITE RIVER Surface: Bituminous Maintenance/Ownership: Town

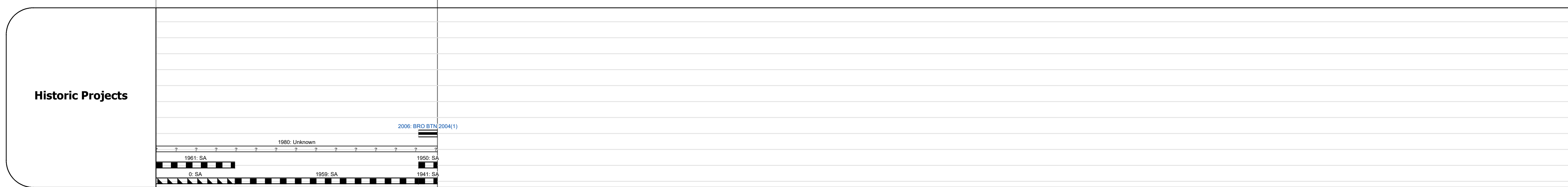
Road Widths	Travellane: 22 Roadway: 24 Lane Count: 2 Base Subbase
--------------------	---

Curves	17
---------------	----

Grades	
---------------	--

Guardrails	
-------------------	--

Rumblestrips	
---------------------	--



Maintenance Garage	
---------------------------	--

Speed Zone	
-------------------	--

Functional Class	5
-------------------------	---

National Highway System	
--------------------------------	--

Limited Access Highway	
-------------------------------	--

Customer Service Level	
-------------------------------	--

Traffic Counters	
-------------------------	--

AADT	2021: 511 (left), 734 (right)
	2020: 451 (left), 616 (right)
	2019: 532 (left), 727 (right)
	2018: 380 (left), 730 (right)
	2017: 390 (left), 740 (right)

Crash Locations	(Incomplete) 2022: 0 2021: 0 2020: 0 2019: 0 2018: 0
------------------------	--

Historic Projects Bituminous Concrete, Retreatment, Resurface, Bituminous Mix, Skiny Mix, Bituminous Seal, Surface Treated Gravel, Plant Mix, Reclaimed Base and Bituminous Concrete, Concrete, Gravel	Functional Class 1- Interstate System, 2- Other Freeways and Expressways, 3- Principal Arterial, 4- Minor Arterial, 5- Major Collector, 6- Minor Collector	Curves Left (degree), Right (degree), Grades (percent) grade up, (percent) grade down	Traffic Counters Continuous (CTC), Weigh-In-Motion (WIM), Short-Term, Scheduled, Short-Term, Unscheduled (counter ID)	Crash Locations Fatal, Injury, Property Damage Only, Unknown Crash Type, High Crash Locations (HCL's)	Mileage by Functional Class By Sheet 0166 5 - Major collector 0.890	Mileage by Town By Sheet HARTFORD - S01661408 0.89 of 0.89	DISTRICT 4	TOWN HARTFORD	Date: 10/03/22	ROUTE Maj-0166
					Page Total Mileage: 0.890 mi	Page Total Mileage: 0.89 mi	1 of 1 TWN mileage: 0.0 to 0.89	ETE mileage: 11.03 to 11.92		

For More Information Contact - Vermont Agency of Transportation, Policy, Planning and Intermodal Development Division - Mapping Section, 219 North Main Street, Barre, VT 05641 Telephone: 802-828-2600.