

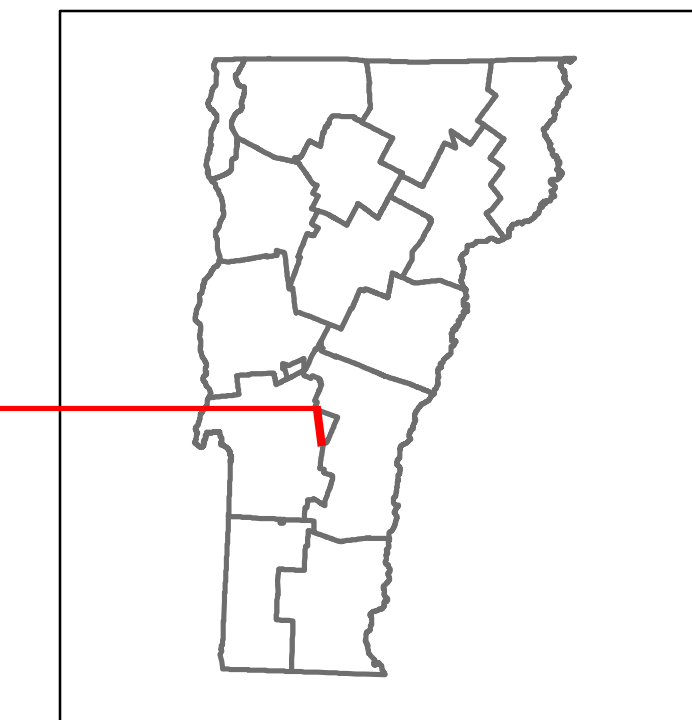


# Route Log and Progress Chart

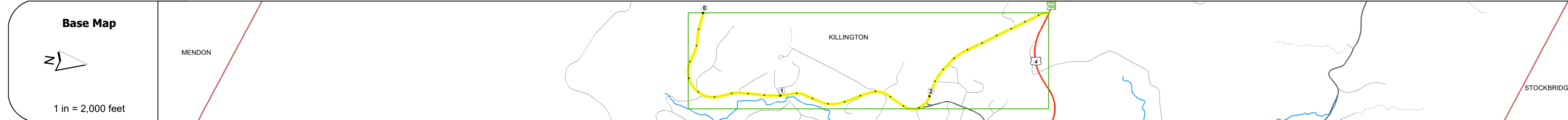
DRAFT

Please Note: Errors and Omissions May Exist.  
Contact the VTrans Mapping Section with questions or concerns.

DISTRICT	TOWN	ROUTE
3	KILLINGTON	Maj-0159



Maj-0159



## STRUCTURE DESCRIPTIONS

Road Widths	Travellane	Roadway	Lane Count	Base	Subbase
	33	41	2		

Curves	

Grades	

Guardrails	

Rumblestrips	

Historic Projects	

Maintenance Garage	

Speed Zone	

Functional Class	5

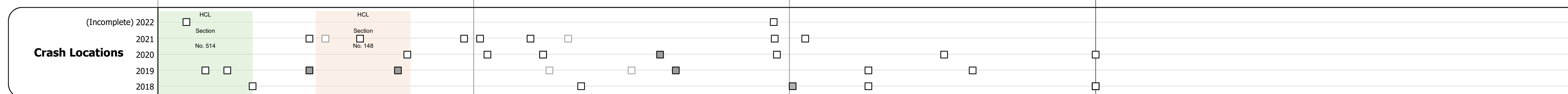
National Highway System	

Limited Access Highway	

Customer Service Level	

Traffic Counters	

ADDT	2021	2020	2019	2018	2017
	4582	3822	4683	4900	5000



**Historic Projects**  
 Legend for historical project types: Unknown, Bituminous Concrete, Retreatment, Resurface, Bituminous Mix, Skiny Mix, Bituminous Seal, Surface Treated Gravel, Cold Plane and Bituminous Concrete, Reclaimed Base and Bituminous Concrete, Plant Mix, Concrete, Gravel.

**Functional Class**  
 Legend for functional classes: 1-Interstate System, 2-Other Freeways and Expressways, 3-Principal Arterial, 4-Minor Arterial, 5-Major Collector, 6-Minor Collector.  
**Speed Zones**  
 Legend for speed zones: 25, 30, 35, 40, 45, 50, 55, 60, 65.

**Curves**  
 Legend for curve types: Left (dogleg), Right, Grades (grade up, grade down).  
**Road Widths**  
 Legend for road width types: (ft), (m).

**Traffic Counters**  
 Legend for traffic counter types: Continuous (CTC), Weigh-In-Motion (WIM), Short-Term, Scheduled, Short-Term, Unscheduled.  
**Crash Locations**  
 Legend for crash types: Fatal, Injury, Property Damage Only, Unknown Crash Type.  
**High Crash Locations (HCL's)**  
 Legend for HCL categories: 1-100 (1-10), 101-200 (11-20), 201-300 (21-30), 301-400 (31-40), 401-800 (41-113).

Mileage by Functional Class By Sheet		Mileage by Town By Sheet
0159	5 - Major Collector	2.97
		KILLINGTON - S01591121
		2.97 of 2.97

Page Total Mileage: 2.97 mi

DISTRICT	TOWN	Date: 10/03/22	ROUTE
3	KILLINGTON	1 of 1	Maj-0159
		ETE mileage: 0.0 to 2.97	ETE mileage: 0.0 to 2.97