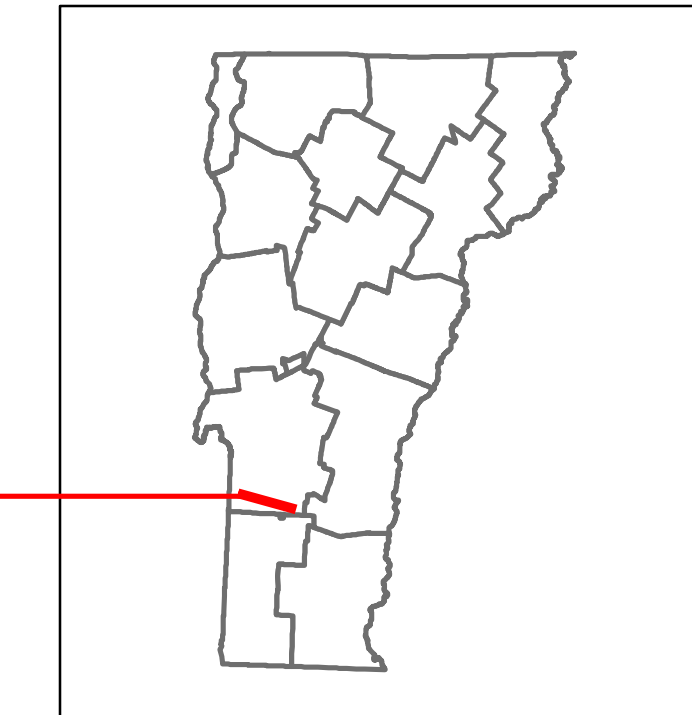
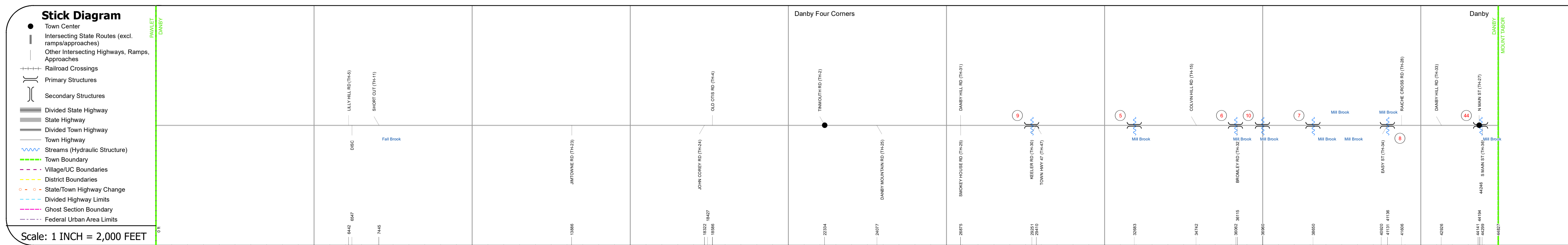
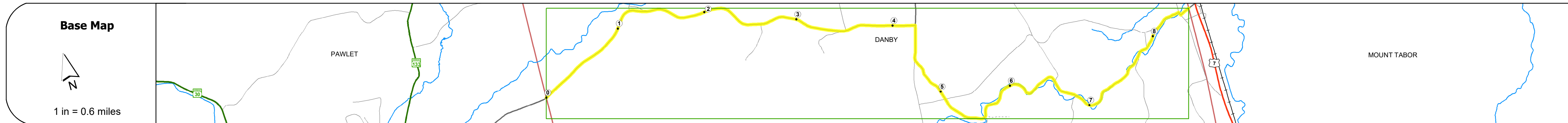


DISTRICT	TOWN	ROUTE
1	DANBY	Maj-0130



Maj-0130



<b>Road Widths</b>	Travellane	22	22	20	24	22
<b>Curves</b>				8 15'		
<b>Grades</b>						
<b>Guardrails</b>						
<b>Rumblestrips</b>						
<b>Historic Projects</b>						
<b>Maintenance Garage</b>						
<b>Speed Zone</b>						
<b>Functional Class</b>	5					
<b>National Highway System</b>						
<b>Limited Access Highway</b>						
<b>Customer Service Level</b>						
<b>Traffic Counters</b>						
<b>AAADT</b>	2021	649			400	
	2020	573			353	
	2019	676			417	
	2018	670			410	
	2017	680			420	
<b>Crash Locations</b>	(Incomplete) 2022					
	2021					
	2020					
	2019					
	2018					

### STRUCTURE DESCRIPTIONS

**Bridge 9:**  
Stringer/multi-beam or girder - 2018  
Structure No. 200130000911062  
Length: 88'  
Height: 5.33'  
Width: 2.4'  
Facility Carried: TR 01 FAS 130  
Structure Type: CURVED GIRDER  
Features Intersected: MILL BROOK  
Maintenance/Ownership: Town

**Bridge 5:**  
Slab - 1983  
Structure No. 200130000511062  
Length: 38'  
Height: 5.33'  
Width: 3.1'  
Facility Carried: TR 01 FAS 130  
Structure Type: CONCRETE SLAB  
Features Intersected: MILL BROOK  
Surface: Bituminous  
Maintenance/Ownership: Town

**Bridge 6:**  
Tee Beam - 1928  
Structure No. 200130000611062  
Length: 44'  
Height: 5.33'  
Width: 2.4'  
Facility Carried: TR 01 FAS 130  
Structure Type: CONCRETE T-BEAM  
Features Intersected: MILL BROOK  
Surface: Bituminous  
Maintenance/Ownership: Town

**Bridge 10:**  
Tee Beam - 1928  
Structure No. 200130001011062  
Length: 55'  
Height: 5.33'  
Width: 2.1'  
Facility Carried: TR 01 FAS 130  
Structure Type: CONCRETE T-BEAM  
Features Intersected: MILL BROOK  
Surface: Bituminous  
Maintenance/Ownership: Town

**Bridge 7:**  
Tee Beam - 1928  
Structure No. 200130000711062  
Length: 44'  
Height: 5.33'  
Width: 2.2'  
Facility Carried: TR 01 FAS 130  
Structure Type: CONCRETE T-BEAM  
Features Intersected: MILL BROOK  
Surface: Bituminous  
Maintenance/Ownership: Town

**Bridge 8:**  
Tee Beam - 1928  
Structure No. 200130000811062  
Length: 44'  
Height: 5.33'  
Width: 2.1'  
Facility Carried: TR 01 FAS 130  
Structure Type: CONCRETE T-BEAM  
Features Intersected: MILL BROOK  
Surface: Bituminous  
Maintenance/Ownership: Town

**Bridge 44:**  
Tee Beam - 1927  
Structure No. 200130004411062  
Length: 31'  
Height: 5.33'  
Width: 3.1'  
Facility Carried: TR 01 FAS 130  
Structure Type: CONCRETE T-BEAM  
Features Intersected: MILL BROOK  
Surface: Bituminous  
Maintenance/Ownership: Town

<b>Historic Projects</b> <ul style="list-style-type: none"> <li>Unknown</li> <li>Bituminous Concrete</li> <li>Retreatment</li> <li>Resurface</li> <li>Bituminous Mix</li> <li>Skippy Mix</li> <li>Bituminous Seal</li> </ul>	<b>Functional Class</b> <ul style="list-style-type: none"> <li>1 - Interstate System</li> <li>2 - Other Freeways and Expressways</li> <li>3 - Principal Arterial</li> <li>4 - Minor Arterial</li> <li>5 - Major Collector</li> <li>6 - Minor Collector</li> </ul>	<b>Curves</b> <ul style="list-style-type: none"> <li>Left</li> <li>Right</li> </ul>	<b>Grades</b> <ul style="list-style-type: none"> <li>Up</li> <li>Down</li> </ul>	<b>Traffic Counters</b> <ul style="list-style-type: none"> <li>Continuous (CTC)</li> <li>Weight-In-Motion (WIM)</li> <li>Short-Term, Scheduled</li> <li>Short-Term, Unscheduled</li> </ul>	<b>Crash Locations</b> <ul style="list-style-type: none"> <li>Fatal</li> <li>Injury</li> <li>Property Damage Only</li> <li>Unknown Crash Type</li> </ul>	<b>Mileage by Functional Class By Sheet</b> 0130 5 - Major collector 8.490	<b>Mileage by Town By Sheet</b> DANBY - S01301106 8.49 of 8.49	<b>DISTRICT</b> 1	<b>TOWN</b> DANBY	<b>Date:</b> 10/02/22	<b>ROUTE</b> Maj-0130 ETE mileage: 1.66 to 10.15
<b>Speed Zones</b> 25 30 35 40 45 50 55 60 65						<b>Page Total Mileage: 8.490 mi</b>		<b>Page Total Mileage: 8.49 mi</b>		<b>1 of 1</b> <b>TWN mileage: 0.0 to 8.49</b>	