

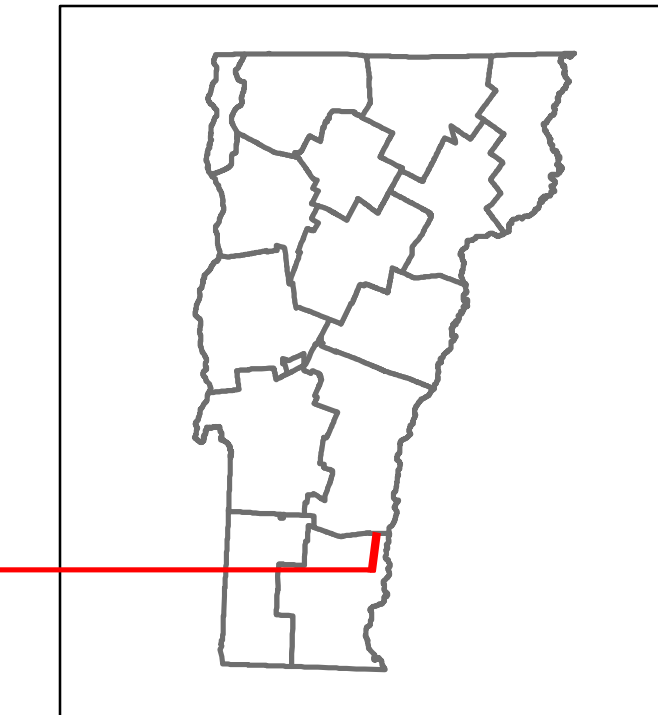


Route Log and Progress Chart

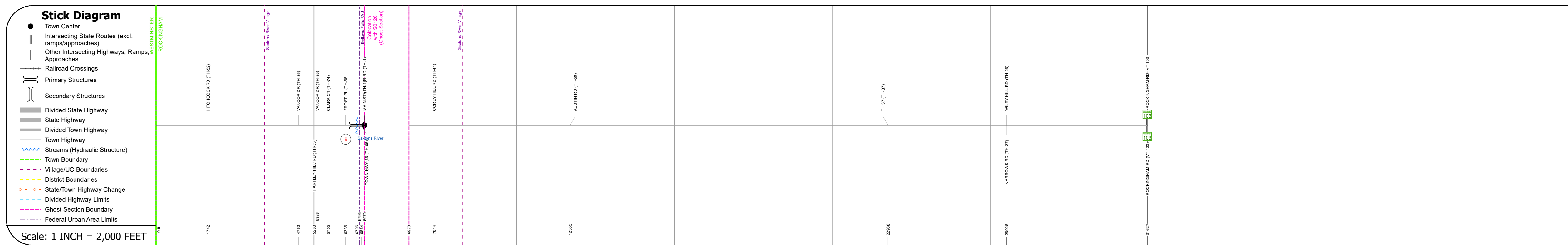
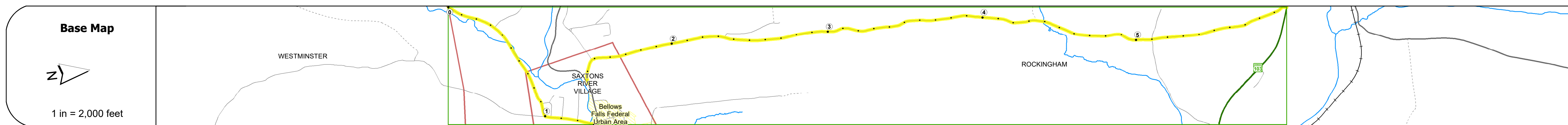
DRAFT

Please Note: Errors and Omissions May Exist.
Contact the VTrans Mapping Section with questions or concerns.

DISTRICT	TOWN	ROUTE
2	ROCKINGHAM	Maj-0129



Maj-0129



STRUCTURE DESCRIPTIONS	
Bridge 9:	Stringer/multi-beam or girder - 2004 Structure No: 200129000913142 Length: 132' Height: 5.33' Width: 2.6' Facility Carried: TR 03 FAS 129 Structure Type: WELDED PLATE GIRDER Features Intersected: SAXTONS RIVER Surface: Bituminous Maintenance/Ownership: Town

	0	1	2	3	4	5
Road Widths	Travellane: 28, Roadway: 22, Lane Count: 2, Base: 23					
Curves			+20.5			
Grades						
Guardrails						
Rumblestrips						
Historic Projects	1981: Unknown, 1974: Unknown, 1960: S 0120(2), 1940: SA, 1939: SA, 0: SA		1956: SA, 1941: SA 40	1980: Unknown, 1975: Unknown, 1977: Unknown, 1978: Unknown, 1977: Unknown		
Maintenance Garage						
Speed Zone						
Functional Class	5				5	
National Highway System						
Limited Access Highway						
Customer Service Level						
Traffic Counters			X187		X309	
AADT	2021: 666, 2020: 678, 2019: 801, 2018: 720, 2017: 730	1039, 1052, 1242, 1300, 1300			543, 479, 566, 560, 570	
Crash Locations						

Historic Projects Unknown, Bituminous Concrete, Retreatment, Resurface, Bituminous Mix, Skiny Mix, Bituminous Seal Surface Treated Gravel, Plant Mix, Reclaimed Base and Bituminous Concrete, Concrete, Gravel	Functional Class 1 - Interstate System, 2 - Other Freeways and Expressways, 3 - Principal Arterial, 4 - Minor Arterial, 5 - Major Collector, 6 - Minor Collector	Curves Left, Right, Grades (up/down), Road Widths (ft)	Traffic Counters Continuous (CTC), Weigh-In-Motion (WIM), Short-Term, Scheduled, Short-Term, Unscheduled	Crash Locations Fatal, Injury, Property Damage Only, Unknown Crash Type, High Crash Locations (HCL's)	Mileage by Functional Class By Sheet 0129 5 - Major collector 5.990	Mileage by Town By Sheet ROCKINGHAM - S01291314 Ghost Section - (Maj-0126, MM 3.000 to 2.720) 5.99 of 5.99	DISTRICT 2	TOWN ROCKINGHAM	Date: 10/02/22	ROUTE Maj-0129 ETE mileage: 11.38 to 17.37
Page Total Mileage: 5.990 mi						Page Total Mileage: 5.99 mi				

For More Information Contact - Vermont Agency of Transportation, Policy, Planning and Intermodal Development Division - Mapping Section, 219 North Main Street, Barre, VT 05641 Telephone: 802-828-2600.