

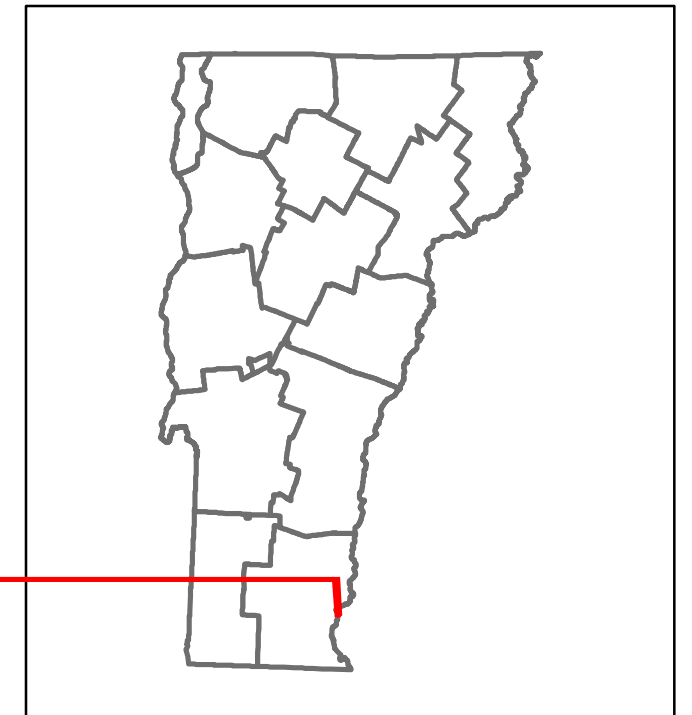


# Route Log and Progress Chart

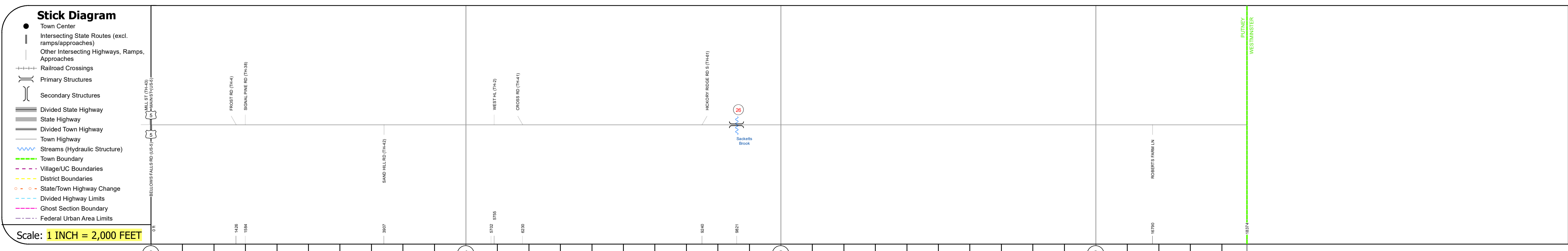
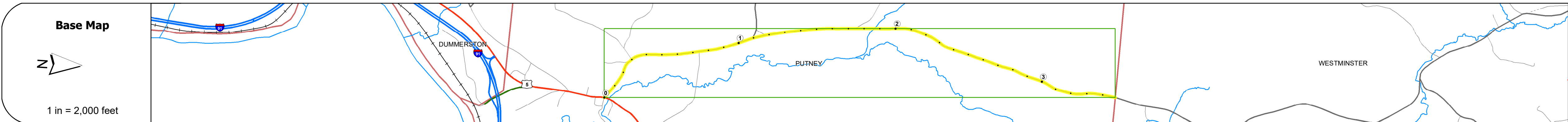
**DRAFT**

Please Note: Errors and Omissions May Exist.  
Contact the VTrans Mapping Section with questions or concerns.

DISTRICT	TOWN	ROUTE
2	PUTNEY	Maj-0129



**Maj-0129**



## STRUCTURE DESCRIPTIONS

**Bridge 26:**  
Tee Beam - 1934  
Structure No: 200129002613132  
Length: 49'  
Height: 5.33'  
Width: 2.0'  
Facility Carried: TR 01 FAS 129  
Structure Type: CONCRETE T-BEAM  
Features Intersected: SACKETT'S BROOK  
Surface: Bituminous  
Maintenance/Ownership: Town

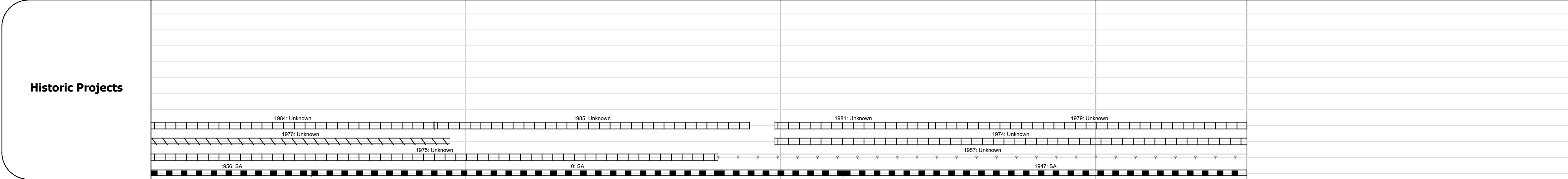
<b>Road Widths</b>	Travellane	23	26	22
	Roadway		2	
	Lane Count			
	Base			
	Subbase			

<b>Curves</b>				
---------------	--	--	--	--

<b>Grades</b>				
---------------	--	--	--	--

<b>Guardrails</b>				
-------------------	--	--	--	--

<b>Rumblestrips</b>				
---------------------	--	--	--	--



<b>Maintenance Garage</b>				
---------------------------	--	--	--	--

<b>Speed Zone</b>				
-------------------	--	--	--	--

<b>Functional Class</b>		5		
-------------------------	--	---	--	--

<b>National Highway System</b>				
--------------------------------	--	--	--	--

<b>Limited Access Highway</b>				
-------------------------------	--	--	--	--

<b>Customer Service Level</b>				
-------------------------------	--	--	--	--

<b>Traffic Counters</b>				
-------------------------	--	--	--	--

<b>AADT</b>	2021	2668	1073
	2020	2354	947
	2019	2779	1118
	2018	2800	1100
	2017	2800	1100

<b>Crash Locations</b>	(Incomplete) 2022	HCL Section No. 152	
	2021		
	2020		
	2019		
	2018		

<b>Historic Projects</b> Unknown, Retreatment, Resurface, Bituminous Mix, Skiny Mix, Bituminous Seal Bituminous Concrete, Cold Plane and Bituminous Concrete, Reclaimed Base and Bituminous Concrete, Gravel, Plant Mix, Reclaimed Base and Bituminous Concrete	<b>Functional Class</b> 1- Interstate System, 2- Other Freeways and Expressways, 3- Principal Arterial, 4- Minor Arterial, 5- Major Collector, 6- Minor Collector	<b>Curves</b> Left, Right, Grades (down, up, down)	<b>Traffic Counters</b> Continuous (CTC), Weigh-In-Motion (WIM), Short-Term, Scheduled, Short-Term, Unscheduled	<b>Crash Locations</b> Fatal, Injury, Property Damage Only, Unknown Crash Type	<b>Mileage by Functional Class By Sheet</b> 0129 5 - Major Collector 3.480	<b>Mileage by Town By Sheet</b> PUTNEY - S01291313 3.48 of 3.48	<b>DISTRICT</b> 2	<b>TOWN</b> PUTNEY	<b>Date:</b> 10/03/22	<b>ROUTE</b> Maj-0129
					<b>Speed Zones</b> 25, 30, 35, 40, 45, 50, 55, 60, 65	<b>Road Widths</b> (ft)				

For More Information Contact - Vermont Agency of Transportation, Policy, Planning and Intermodal Development Division - Mapping Section, 219 North Main Street, Barre, VT 05641 Telephone: 802-828-2600.