

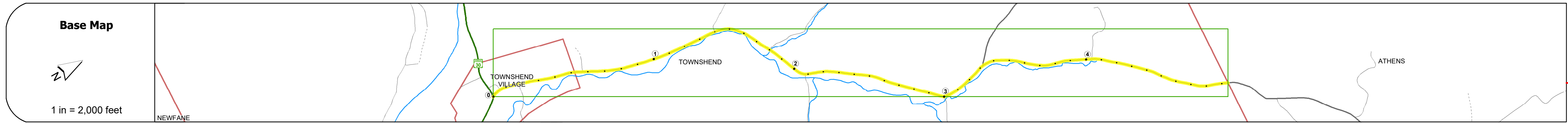

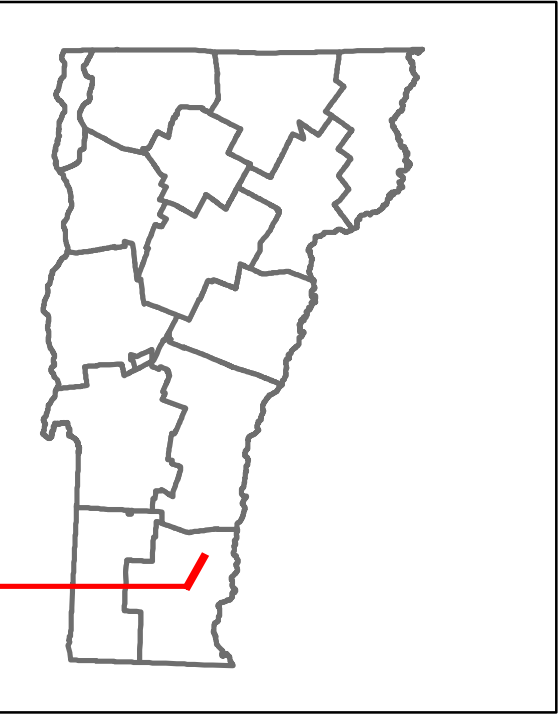


# Route Log and Progress Chart

**DRAFT**

Please Note: Errors and Omissions May Exist.  
Contact the VTrans Mapping Section with questions or concerns.

DISTRICT	TOWN	ROUTE
2	TOWNSHEND	Maj-0125



## STRUCTURE DESCRIPTIONS

Bridge 4:  
Culvert (Arch) - 1900  
Structure No: 200125000413172  
Length: 20'  
Height: 5.33'  
Width: 2.6'  
Facility Carried: TR 01 FAS 125  
Structure Type: STONE ARCH W CGMPA  
Features Intersected: SIMPSON BROOK  
Maintenance/Ownership: Town

<b>Road Widths</b>	Travellane	22
Roadway		27
Lane Count		2
Base		
Subbase		
<b>Curves</b>		
<b>Grades</b>		
<b>Guardrails</b>		
<b>Rumblestrips</b>		
<b>Historic Projects</b>		
<b>Maintenance Garage</b>		
<b>Speed Zone</b>		
<b>Functional Class</b>	5	
<b>National Highway System</b>		
<b>Limited Access Highway</b>		
<b>Customer Service Level</b>		
<b>Traffic Counters</b>	X323	
<b>AADT</b>	2021	1275
	2020	1125
	2019	1328
	2018	1300
	2017	1300
<b>Crash Locations</b>		

<b>Historic Projects</b> Unknown, Retreatment, Resurface, Bituminous Mix, Skiny Mix, Bituminous Seal Bituminous Concrete, Cold Plane and Bituminous Concrete, Reclaimed Base and Bituminous Concrete, Surface Treated Gravel, Plant Mix, Reclaimed Base and Bituminous Concrete	<b>Functional Class</b> 1 - Interstate System, 2 - Other Freeways and Expressways, 3 - Principal Arterial, 4 - Minor Arterial, 5 - Major Collector, 6 - Minor Collector	<b>Curves</b> Left, Right, Grades (down, up, down)	<b>Traffic Counters</b> Continuous (CTC), Weigh-In-Motion (WIM), Short-Term, Scheduled, Short-Term, Unscheduled	<b>Crash Locations</b> Fatal, Injury, Property Damage Only, Unknown Crash Type, High Crash Locations (HCL's)	<b>Mileage by Functional Class By Sheet</b> 0125 5 - Major collector 4.940	<b>Mileage by Town By Sheet</b> TOWNSHEND - S01251317 4.94 of 4.94	<b>DISTRICT</b> 2	<b>TOWN</b> TOWNSHEND	<b>Date:</b> 10/02/22	<b>ROUTE</b> Maj-0125
					Page Total Mileage: 4.940 mi	Page Total Mileage: 4.94 mi				