Route Log and Progress Chart

DRAFT

Please Note: Errors and Omissions May Exist.
Contact the VTrans Mapping Section with questions or concerns.

DISTRICT	TOWN	ROUTE
2	GRAFTON	Maj-0125

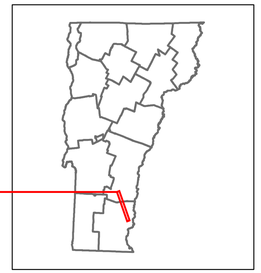

35

121

Base Map

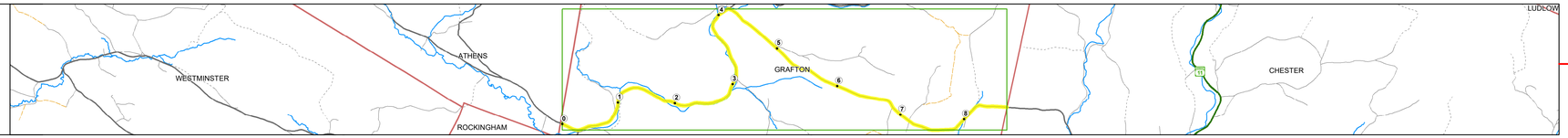

1 in = 0.9 miles

Stick Diagram

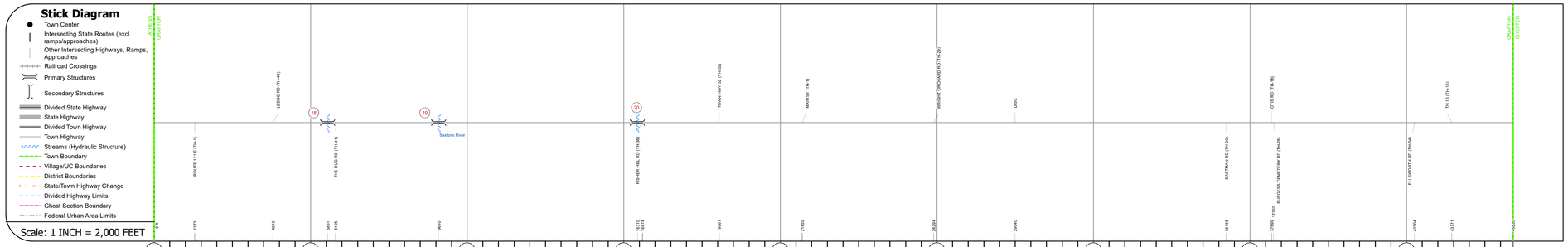

Road Widths



Curves

Grades

Guardrails

Rumblestrips

Historic Projects

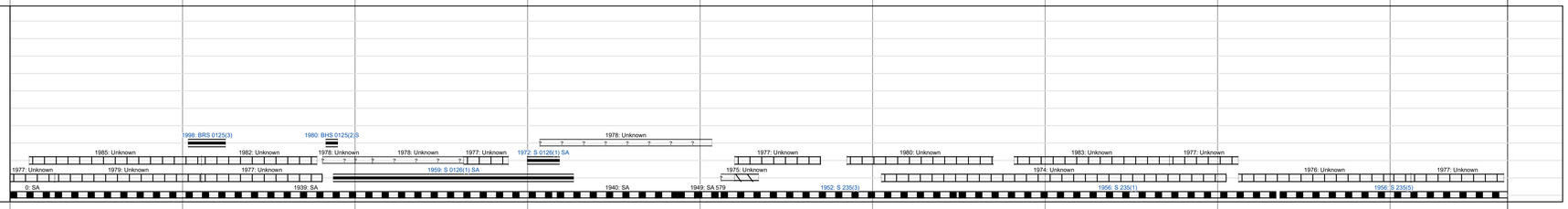

Maintenance Garage

Speed Zone

Functional Class

National Highway System

Limited Access Highway

Customer Service Level

Traffic Counters

AADT



Crash Locations

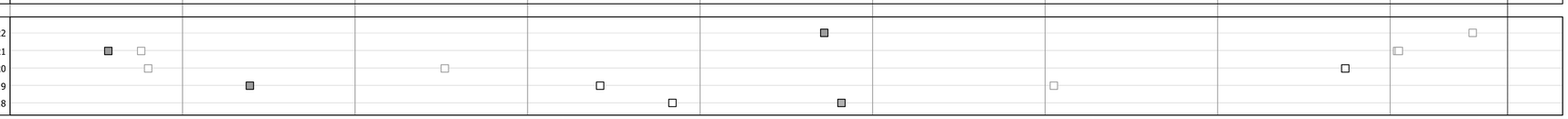

STRUCTURE DESCRIPTIONS

Bridge 18:
Stringer/multi-beam or girder - 1997
Structure No. 200125001813062
Length: 125'
Height: 5.33'
Width: 2.7'
Facility Carried: TR 01 FAS 125
Structure Type: WELDED CURVED GIRDER
Features Intersected: SAXTONS RIVER
Surface: Bituminous
Maintenance/Ownership: Town

Bridge 19:
Stringer/multi-beam or girder - 1939
Structure No. 200125001913062
Length: 166'
Height: 5.33'
Width: 2.4'
Facility Carried: TR 01 FAS 125
Structure Type: 2 SPAN ROLLED BEAM
Features Intersected: SAXTONS RIVER
Surface: Bituminous
Maintenance/Ownership: Town

Bridge 20:
Stringer/multi-beam or girder - 1937
Structure No. 200125002013062
Length: 191'
Height: 5.33'
Width: 3.0'
Facility Carried: TR 01 FAS 125
Structure Type: 3 SPAN ROLLED BEAM
Features Intersected: SAXTONS RIVER
Surface: Bituminous
Maintenance/Ownership: Town

Historic Projects: Unknown; Retreatment; Resurface; Bituminous Mix; Skinny Mix; Bituminous Seal; Bituminous Concrete; Bituminous Macadam; Cold Plane and Bituminous Concrete; Concrete; Gravel; Surface Treated; Gravel; Plant Mix; Reclaimed Base and Bituminous Concrete

Indicated plans available - http://vtransmap01.aot.state.vt.us/rp/dpr/Diwebstore/

Functional Class: 1 - Interstate System; 2 - Other Freeways and Expressways; 3 - Principal Arterial; 4 - Minor Arterial; 5 - Major Collector; 6 - Minor Collector

Speed Zones: SPEED LIMIT 25; 30; 35; 40; 45; 50; 55; 60; 65

Curves: Left; Right (degrees)

Grades: grade up; grade down (percent)

Road Widths (ft)

Traffic Counters: Continuous (CTC); Weigh-In-Motion (WIM); Short-Term, Scheduled; Short-Term, Unscheduled (counter ID); AADT (AADT)

Crash Locations: Fatal; Injury; Property Damage Only; Unknown Crash Type

High Crash Locations (HCL's): Sections (& Intersections); HCL No.; 1 - 100 (1 - 10); 101 - 200 (11 - 20); 201 - 300 (21 - 30); 301 - 400 (31 - 40); 401 - 800 (41 - 113)

Mileage by Functional Class By Sheet

0125	5 - Major Collector	8.680

Page Total Mileage: 8.680 mi

Mileage by Town By Sheet

GRAFTON - S01251306		8.68 of 8.68

Page Total Mileage: 8.68 mi

DISTRICT	TOWN	Date: 10/02/22	ROUTE
2	GRAFTON	1 of 1 TWN mileage: 0.0 to 8.68	Maj-0125 ETE mileage: 9.93 to 18.61

For More Information Contact - Vermont Agency of Transportation, Policy, Planning and Intermodal Development Division - Mapping Section, 219 North Main Street, Barre, VT 05641 Telephone: 802-828-2600.