

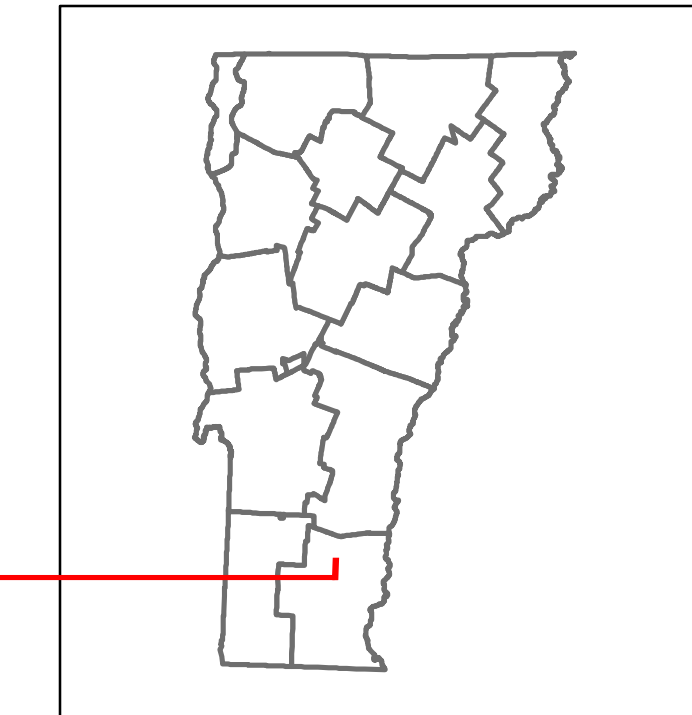


Route Log and Progress Chart

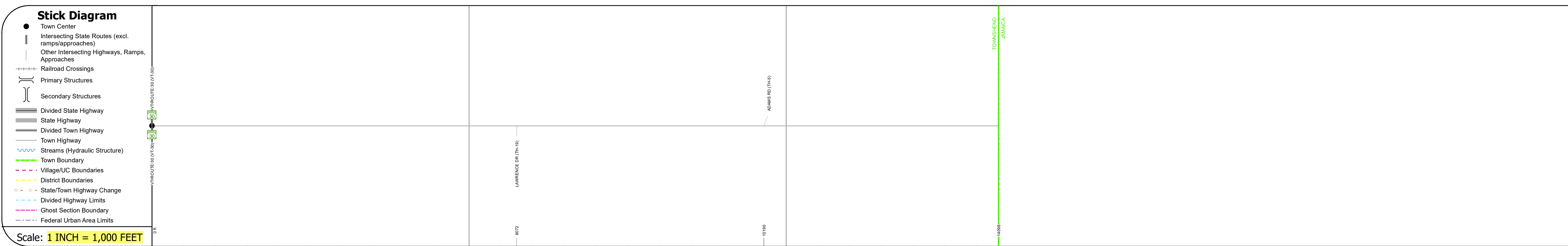
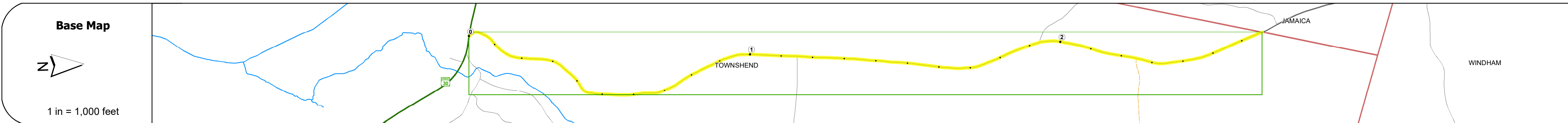
DRAFT

Please Note: Errors and Omissions May Exist.
Contact the VTrans Mapping Section with questions or concerns.

DISTRICT	TOWN	ROUTE
2	TOWNSHEND	Maj-0123



Maj-0123



STRUCTURE DESCRIPTIONS

Road Widths	Travellane	22
	Roadway	25
	Lane Count	2
	Base	
	Subbase	
Curves		
Grades		
Guardrails		
Rumblestrips		
Historic Projects		
Maintenance Garage		
Speed Zone		
Functional Class	5	
National Highway System		
Limited Access Highway		
Customer Service Level		
Traffic Counters	X24	
AADT		
	2021	543
	2020	479
	2019	565
	2018	560
	2017	570
Crash Locations		
	(Incomplete) 2022	
	2021	
	2020	
	2019	
	2018	

Historic Projects Unknown, Retreatment, Resurface, Bituminous Mix, Skinny Mix, Bituminous Seal Bituminous Concrete, Gravel, Cold Plane and Bituminous Concrete, Reclaimed Base and Bituminous Concrete, Concrete, Gravel, Plant Mix	Functional Class 1- Interstate System, 2- Other Freeways and Expressways, 3- Principal Arterial, 4- Minor Arterial, 5- Major Collector, 6- Minor Collector	Curves Left, Right, Grades (degrees), Left, Right, grade up, grade down	Traffic Counters Continuous (CTC), Weigh-In-Motion (WIM), Short-Term, Scheduled, Short-Term, Unscheduled	Crash Locations Fatal, Injury, Property Damage Only, Unknown Crash Type, High Crash Locations (HCL's)	Mileage by Functional Class By Sheet 0123 5 - Major Collector 2.670	Mileage by Town By Sheet TOWNSHEND - S01231317 2.67 of 2.67	DISTRICT 2	TOWN TOWNSHEND	Date: 10/03/22	ROUTE Maj-0123
					Page Total Mileage: 2.670 mi	Page Total Mileage: 2.67 mi	1 of 1 TWN mileage: 0.0 to 2.67	ETE mileage: 0.0 to 2.67		

For More Information Contact - Vermont Agency of Transportation, Policy, Planning and Intermodal Development Division - Mapping Section, 219 North Main Street, Barre, VT 05641 Telephone: 802-828-2600.