

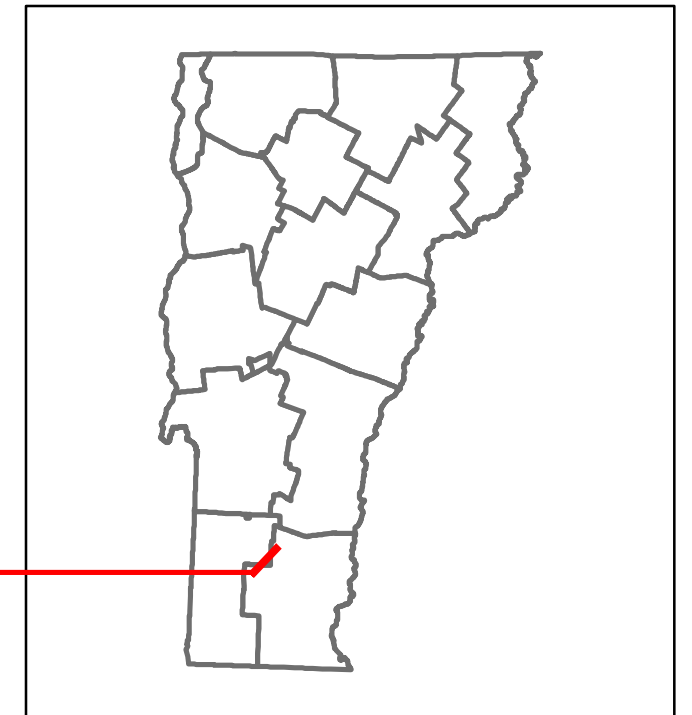


Route Log and Progress Chart

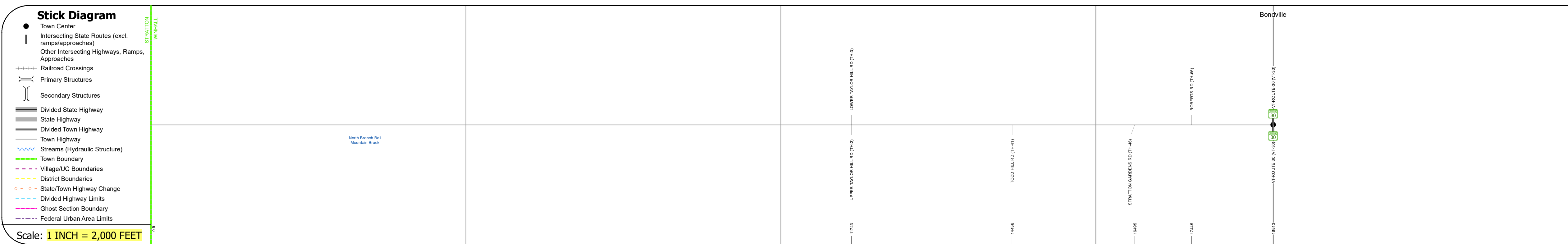
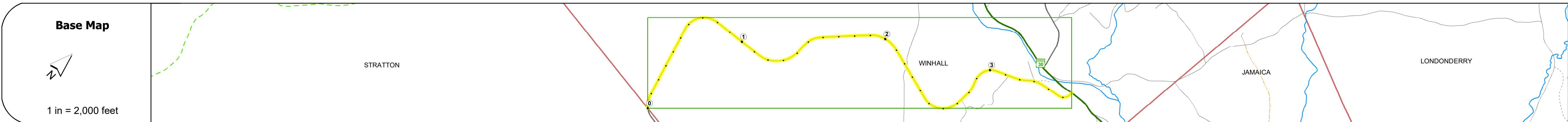
DRAFT

Please Note: Errors and Omissions May Exist.
Contact the VTrans Mapping Section with questions or concerns.

DISTRICT	TOWN	ROUTE
1	WINHALL	Maj-0118



Maj-0118



STRUCTURE DESCRIPTIONS

Road Widths	Travellane	23			
	Roadway	28			
	Lane Count	2			
	Base				
	Subbase				
Curves					
Grades					
Guardrails					
Rumblestrips					
Historic Projects					
Maintenance Garage					
Speed Zone					
Functional Class		5			
National Highway System					
Limited Access Highway					
Customer Service Level					
Traffic Counters					
AADT	2021		3070		
	2020		2834		
	2019		2974		
	2018	3200		2900	
	2017	3200		2900	
Crash Locations	(Incomplete) 2022				
	2021				
	2020				
	2019				
	2018				

Historic Projects Unknown, Bituminous Concrete, Retreatment, Resurface, Bituminous Mix, Skiny Mix, Bituminous Seal Surface Treated Gravel, Plant Mix, Reclaimed Base and Bituminous Concrete, Concrete, Gravel	Functional Class 1- Interstate System, 2- Other Freeways and Expressways, 3- Principal Arterial, 4- Minor Arterial, 5- Major Collector, 6- Minor Collector	Curves Left (degrees), Right (degrees), Grades (percent) grade up, (percent) grade down	Traffic Counters Continuous (CTC), Weigh-In-Motion (WIM), Short-Term, Scheduled, Short-Term, Unscheduled (counter ID)	Crash Locations Fatal, Injury, Property Damage Only, Unknown Crash Type, High Crash Locations (HCL's)	Mileage by Functional Class By Sheet 0118 5 - Major collector 3.563	Mileage by Town By Sheet WINHALL - S01180216 3.563 of 3.563	DISTRICT 1	TOWN WINHALL	Date: 10/03/22	ROUTE Maj-0118
					Page Total Mileage: 3.563 mi	Page Total Mileage: 3.563 mi	1 of 1 TWN mileage: 0.0 to 3.563	ETE mileage: 2.58 to 6.143		

For More Information Contact - Vermont Agency of Transportation, Policy, Planning and Intermodal Development Division - Mapping Section, 219 North Main Street, Barre, VT 05641 Telephone: 802-828-2600.