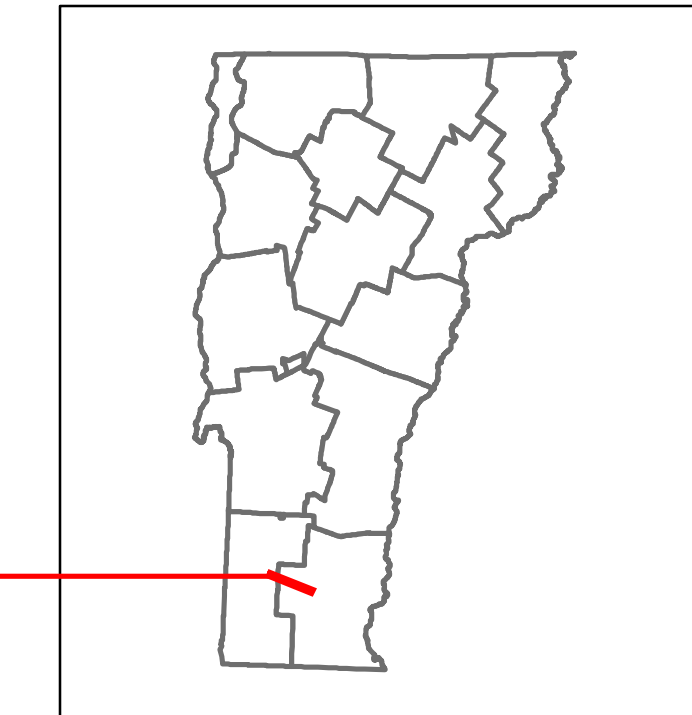



DISTRICT	TOWN	ROUTE
1	STRATTON	Maj-0114



Maj-0114



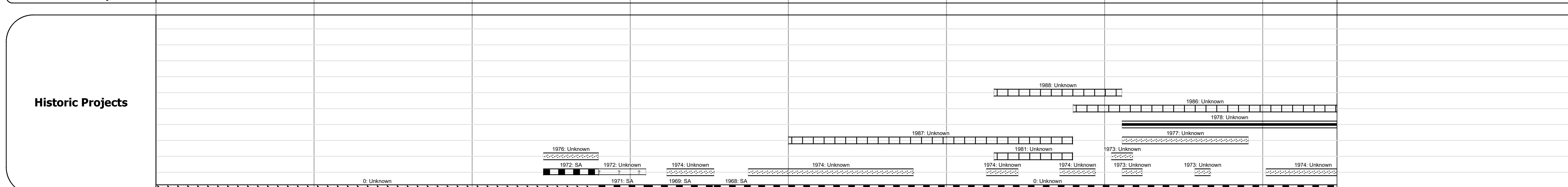
0	1	2	3	4	5	6	7
Travellane	16	18			20		
Roadway	16	18			22		
Lane Count				2			
Base							
Subbase							

Curves							
--------	--	--	--	--	--	--	--

Grades							
--------	--	--	--	--	--	--	--

Guardrails							
------------	--	--	--	--	--	--	--

Rumblestrips							
--------------	--	--	--	--	--	--	--



Maintenance Garage							
--------------------	--	--	--	--	--	--	--

Speed Zone							
------------	--	--	--	--	--	--	--

Functional Class				5			
------------------	--	--	--	---	--	--	--

National Highway System							
-------------------------	--	--	--	--	--	--	--

Limited Access Highway							
------------------------	--	--	--	--	--	--	--

Customer Service Level							
------------------------	--	--	--	--	--	--	--

Traffic Counters							
------------------	--	--	--	--	--	--	--

Year	0	1	2	3	4	5	6	7
2021						67		439
2020						59		387
2019						70		457
2018						50		480
2017						50		490

Year	0	1	2	3	4	5	6	7
(Incomplete) 2022								
2021								
2020								
2019								
2018								

STRUCTURE DESCRIPTIONS

Bridge 6:
Culvert - 1955
Structure No: 200114000613162
Length: 27'
Height: 5.33'
Width: 2.4'
Facility Carried: TR 01 FAS 114 FH6
Structure Type: RC FRAME
Features Intersected: BLACK BROOK
Maintenance/Ownership: Town

Bridge 8:
Culvert - 1955
Structure No: 200114000813162
Length: 26'
Height: 5.33'
Width: 2.2'
Facility Carried: TR 01 FAS 114 FH6
Structure Type: RC FRAME
Features Intersected: E BR DEERFIELD RIVER
Maintenance/Ownership: Town

Bridge 7:
Culvert - 1955
Structure No: 200114000713162
Length: 24'
Height: 5.33'
Width: 2.4'
Facility Carried: TR 01 FAS 114
Structure Type: RC FRAME
Features Intersected: WARDSBORO BROOK
Surface: Bituminous
Maintenance/Ownership: Town

Historic Projects <ul style="list-style-type: none"> Unknown Bituminous Concrete Retreatment Resurface Bituminous Mix Skinny Mix Bituminous Seal 	Functional Class <ul style="list-style-type: none"> 1 - Interstate System 2 - Other Freeways and Expressways 3 - Principal Arterial 4 - Minor Arterial 5 - Major Collector 6 - Minor Collector 	Curves <ul style="list-style-type: none"> Left (degrees) Right (degrees) 	Grades <ul style="list-style-type: none"> grade up grade down 	Traffic Counters <ul style="list-style-type: none"> Continuous (CTC) Weight-In-Motion (WIM) Short-Term, Scheduled Short-Term, Unscheduled 	Crash Locations <ul style="list-style-type: none"> Fatal Injury Property Damage Only Unknown Crash Type 	Mileage by Functional Class By Sheet 0114 5 - Major collector 7.470	Mileage by Town By Sheet STRATTON - S01141316 7.47 of 7.47	DISTRICT 1	TOWN STRATTON	Date: 10/02/22	ROUTE Maj-0114 ETE mileage: 11.28 to 18.75
---	--	--	---	---	---	---	--	----------------------	-------------------------	-----------------------	---