


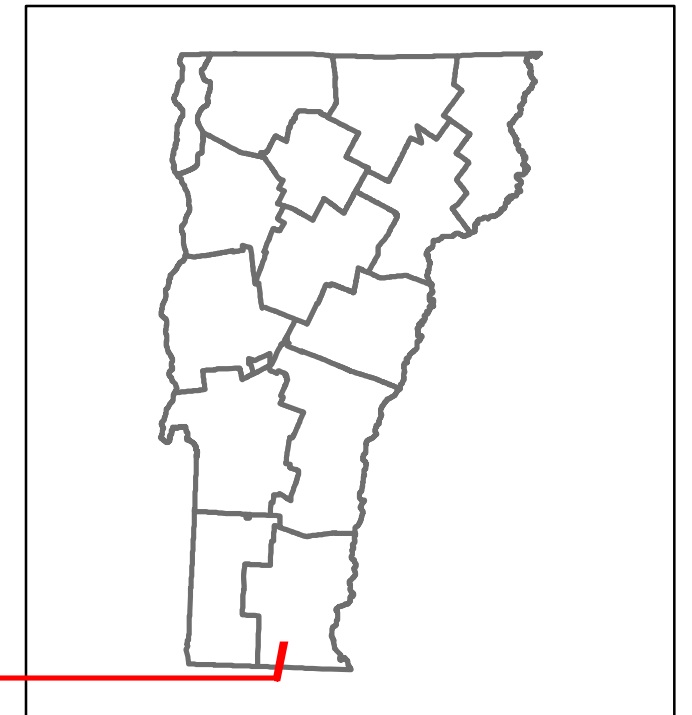


Route Log and Progress Chart

DRAFT

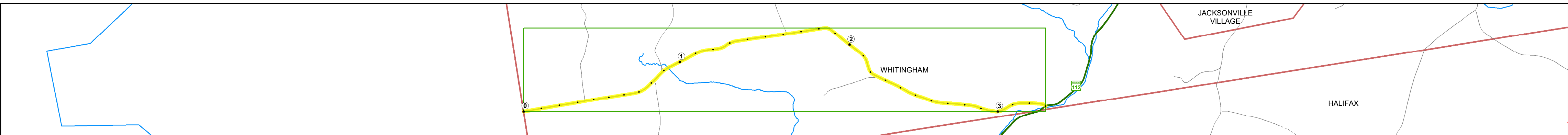
Please Note: Errors and Omissions May Exist.
Contact the VTrans Mapping Section with questions or concerns.

DISTRICT	TOWN	ROUTE
1	WHITINGHAM	Maj-0111



Base Map


1 in = 2,000 feet



Stick Diagram

- Town Center
- Intersecting State Routes (excl. ramps/approaches)
- Other Intersecting Highways, Ramps, Approaches
- Railroad Crossings
- Primary Structures
- Secondary Structures
- Divided State Highway
- State Highway
- Divided Town Highway
- Town Highway
- Streams (Hydraulic Structure)
- Town Boundary
- Village/UC Boundaries
- District Boundaries
- State/Town Highway Change
- Divided Highway Limits
- Ghost Section Boundary
- Federal Urban Area Limits

Scale: 1 INCH = 2,000 FEET



STRUCTURE DESCRIPTIONS

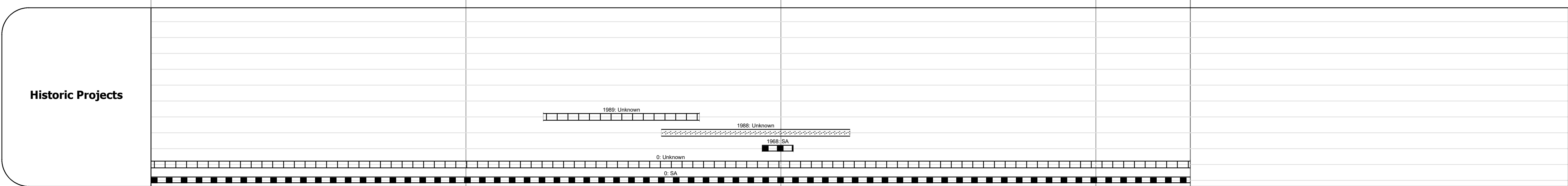
Road Widths	21.5	26	22	
Travellane				
Roadway				
Lane Count		2		
Base				
Subbase				

Curves				
---------------	--	--	--	--

Grades				
---------------	--	--	--	--

Guardrails				
-------------------	--	--	--	--

Rumblestrips				
---------------------	--	--	--	--



Maintenance Garage				
---------------------------	--	--	--	--

Speed Zone				
-------------------	--	--	--	--

Functional Class	5			
-------------------------	---	--	--	--

National Highway System				
--------------------------------	--	--	--	--

Limited Access Highway				
-------------------------------	--	--	--	--

Customer Service Level				
-------------------------------	--	--	--	--

Traffic Counters				
-------------------------	--	--	--	--

AADT	2021	195	407
	2020	180	389
	2019	212	459
	2018	220	460
	2017	220	470

Crash Locations	(Incomplete) 2022		
	2021		
	2020		
	2019		
	2018		

Historic Projects Unknown, Bituminous Concrete, Retreatment, Resurface, Bituminous Mix, Skiny Mix, Bituminous Seal Surface Treated Gravel, Plant Mix, Reclaimed Base and Bituminous Concrete, Concrete	Functional Class 1- Interstate System, 2- Other Freeways and Expressways, 3- Principal Arterial, 4- Minor Arterial, 5- Major Collector, 6- Minor Collector	Curves Left (degrees), Right (degrees) Grades (degrees) Left, (degrees) Right, grade up, grade down Road Widths (ft)	Traffic Counters Continuous (CTC), Weigh-In-Motion (WIM), Short-Term, Scheduled, Short-Term, Unscheduled (counter ID) Crash Locations Fatal, Injury, Property Damage Only, Unknown Crash Type High Crash Locations (HCL's) Sections (& Intersections) HCL No. 1-100 (1-10), 101-200 (11-20), 201-300 (21-30), 301-400 (31-40), 401-800 (41-113)	Mileage by Functional Class By Sheet 0111 5 - Major Collector 3.300	Mileage by Town By Sheet WHITINGHAM - S01111321 3.3 of 3.3	DISTRICT 1	TOWN WHITINGHAM	Date: 10/03/22	ROUTE Maj-0111 ETE mileage: 0.0 to 3.3
				Page Total Mileage: 3.300 mi		Page Total Mileage: 3.3 mi			

For More Information Contact - Vermont Agency of Transportation, Policy, Planning and Intermodal Development Division - Mapping Section, 219 North Main Street, Barre, VT 05641 Telephone: 802-828-2600.