

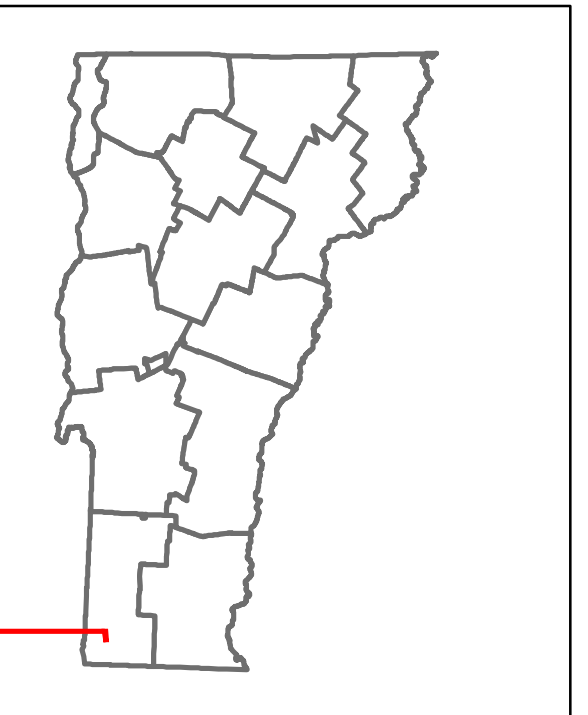


Route Log and Progress Chart

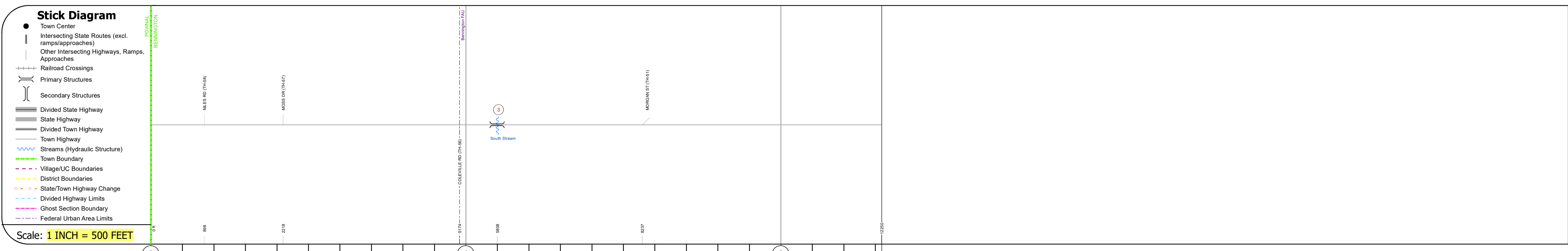
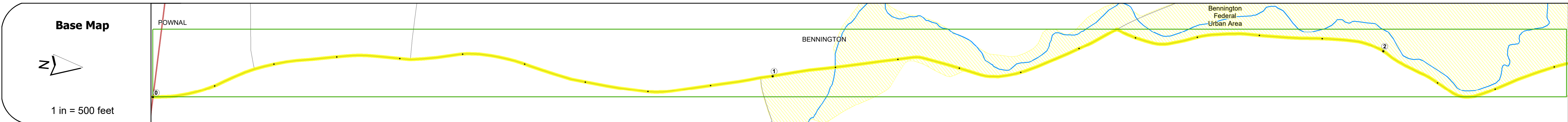
DRAFT

Please Note: Errors and Omissions May Exist.
Contact the VTrans Mapping Section with questions or concerns.

DISTRICT	TOWN	ROUTE
1	BENNINGTON	Maj-0103



Maj-0103



STRUCTURE DESCRIPTIONS

Bridge 3:
Stringer/multi-beam or girder - 1941
Structure No: 200103000302022
Length: 59'
Height: 5.33'
Width: 2.2'
Facility Carried: TR 03 FAS 103
Structure Type: ROLLED BEAM
Features Intersected: SOUTH STREAM
Surface: Bituminous
Maintenance/Ownership: Town

Road Widths	Travellane	20															
	Roadway	20															
	Lane Count	2															
	Base																
	Subbase																
Curves																	
Grades																	
Guardrails																	
Rumblestrips																	
Historic Projects																	
Maintenance Garage																	
Speed Zone																	
Functional Class	5																
National Highway System																	
Limited Access Highway																	
Customer Service Level																	
Traffic Counters																	
AADT	<table border="1"> <tr> <td>2021</td> <td>1108</td> <td>1125</td> </tr> <tr> <td>2020</td> <td>963</td> <td>1004</td> </tr> <tr> <td>2019</td> <td>1137</td> <td>1220</td> </tr> <tr> <td>2018</td> <td>1200</td> <td>1200</td> </tr> <tr> <td>2017</td> <td>1200</td> <td>1200</td> </tr> </table>	2021	1108	1125	2020	963	1004	2019	1137	1220	2018	1200	1200	2017	1200	1200	
2021	1108	1125															
2020	963	1004															
2019	1137	1220															
2018	1200	1200															
2017	1200	1200															
Crash Locations	<table border="1"> <tr> <td>(Incomplete) 2022</td> <td></td> <td></td> </tr> <tr> <td>2021</td> <td></td> <td></td> </tr> <tr> <td>2020</td> <td></td> <td></td> </tr> <tr> <td>2019</td> <td></td> <td></td> </tr> <tr> <td>2018</td> <td></td> <td></td> </tr> </table>	(Incomplete) 2022			2021			2020			2019			2018			
(Incomplete) 2022																	
2021																	
2020																	
2019																	
2018																	

Historic Projects Unknown, Retreatment, Resurface, Bituminous Mix, Skiny Mix, Bituminous Seal Bituminous Concrete, Surface Treated Gravel, Plant Mix, Reclaimed Base and Bituminous Concrete, Concrete, Gravel	Functional Class 1- Interstate System, 2- Other Freeways and Expressways, 3- Principal Arterial, 4- Minor Arterial, 5- Major Collector, 6- Minor Collector	Curves Left, Right, Grades (up/down), Road Widths (ft)	Traffic Counters Continuous (CTC), Weigh-In-Motion (WIM), Short-Term, Scheduled, Short-Term, Unscheduled	Crash Locations Fatal, Injury, Property Damage Only, Unknown Crash Type, High Crash Locations (HCL's)	Mileage by Functional Class By Sheet 0103 5 - Major collector 2.320	Mileage by Town By Sheet BENNINGTON - S01030202 2.32 of 2.32	DISTRICT 1	TOWN BENNINGTON	Date: 10/03/22	ROUTE Maj-0103
					Page Total Mileage: 2.320 mi	Page Total Mileage: 2.32 mi	1 of 1 TWN mileage: 0.0 to 2.32	ETE mileage: 8.14 to 10.46		

For More Information Contact - Vermont Agency of Transportation, Policy, Planning and Intermodal Development Division - Mapping Section, 219 North Main Street, Barre, VT 05641 Telephone: 802-828-2600.