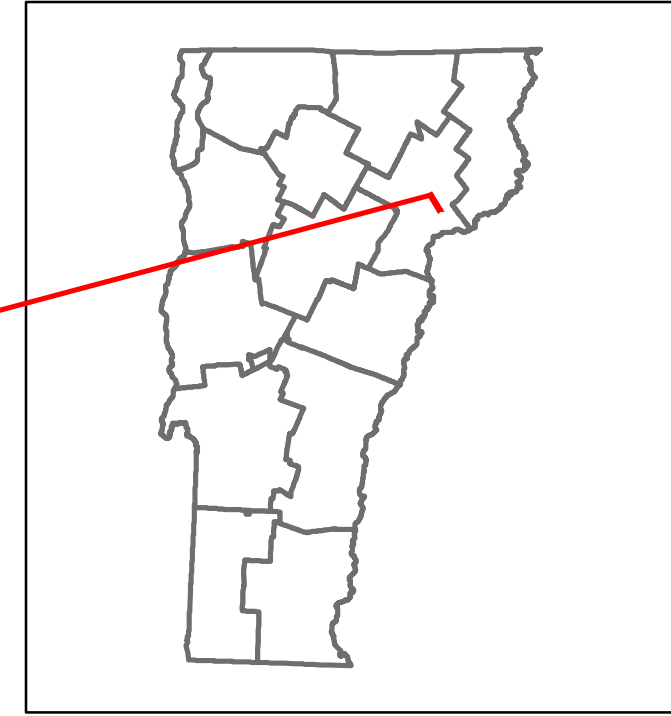


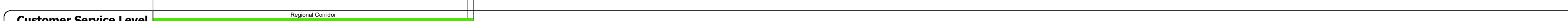











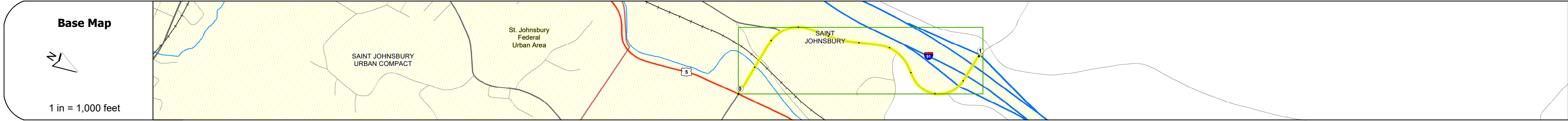


DISTRICT	TOWN	ROUTE
7	SAINT JOHNSBURY	NSH-9730



NSH-9730 St. Johnsbury State Highway



STRUCTURE DESCRIPTIONS

Bridge 1:
Stringer/multi-beam or girder - 1986
Structure No. 200041000103112
Length: 391'
Height: 5.33'
Width: 4.5'
Under Clearance: 1.92'
Facility Carried: VT 00573 CONN
Structure Type: 3 SP CONT WLD GIRDER
Features Intersected: CONN RIV RR TH27 PASS R
Surface: Bituminous
Maintenance/Ownership: State

Bridge 3A:
Stringer/multi-beam or girder - 1975
Structure No. 200041003A03112
Length: 110'
Height: 5.33'
Width: 3.8'
Under Clearance: 1.5'
Facility Carried: VT 00973 CONN
Structure Type: WELDED PLATE GIRDER
Features Intersected: VT973 CONN. OVER I 91NB
Maintenance/Ownership: State

Unknown 3B:
Unknown
Structure No. 200091090503112
Structure Type: Unknown
Features Intersected: 1 91SB OVER ST. JOHNSBURY STATE HIGHWAY
Maintenance/Ownership: State

Historic Projects <ul style="list-style-type: none"> Unknown Retreatment Resurface Bituminous Mix Skinny Mix Bituminous Seal 	Functional Class <ul style="list-style-type: none"> 1 - Interstate System 2 - Other Freeways and Expressways 3 - Principal Arterial 4 - Minor Arterial 5 - Major Collector 6 - Minor Collector 	Crash Locations <ul style="list-style-type: none"> Fatal Injury Property Damage Only Unknown Crash Type 	Mileage by Functional Class By Sheet 041-1 4 - Minor Arterial 1.019 Page Total Mileage: 1.019 mi	Mileage by Town By Sheet SAINT JOHNSBURY - N97300311 1.019 of 1.019 Page Total Mileage: 1.019 mi	DISTRICT 7	TOWN SAINT JOHNSBURY	Date: 10/03/22	ROUTE NSH-9730 ETE mileage: 0.0 to 1.019
--	--	---	---	---	----------------------	--------------------------------	-----------------------	---