

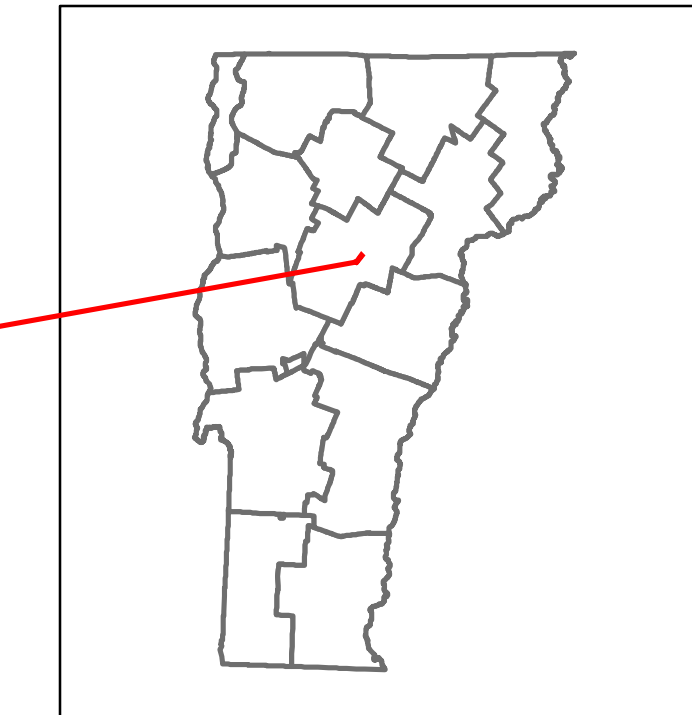


Route Log and Progress Chart

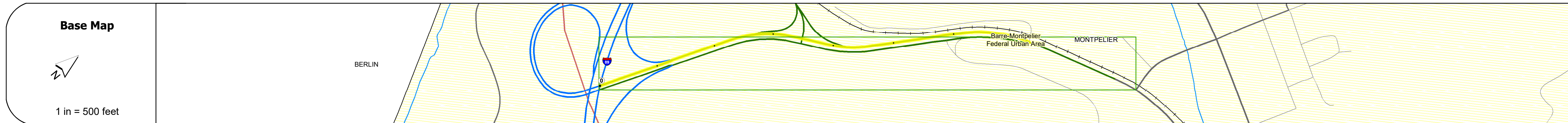
DRAFT

Please Note: Errors and Omissions May Exist.
Contact the VTrans Mapping Section with questions or concerns.

DISTRICT	TOWN	ROUTE
6	MONTPELIER	NSH-9390



NSH-9390 Montpelier State Highway WEST



STRUCTURE DESCRIPTIONS

<p>Unknown 1A: Unknown Structure No. 200089041N12112 Structure Type: Unknown Features Intersected: 1 89 OVER MONTPELIER STATE HIGHWAY Maintenance/Ownership: State</p>
--

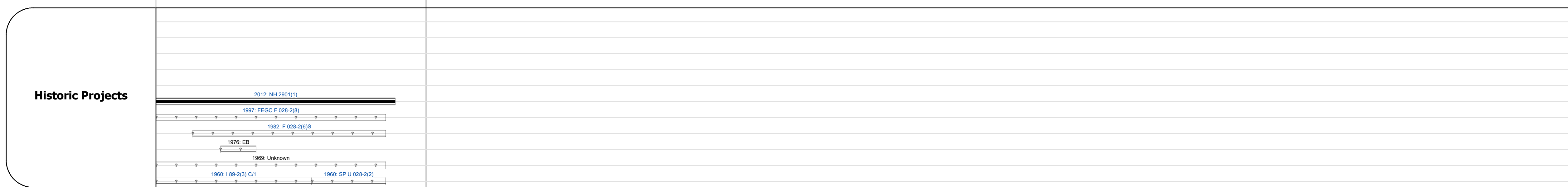
Road Widths	<table border="1"> <tr> <td>Travellane</td> <td>16</td> <td>22</td> </tr> <tr> <td>Roadway</td> <td>20</td> <td>33</td> </tr> <tr> <td>Lane Count</td> <td>1</td> <td>2</td> </tr> <tr> <td>Base</td> <td></td> <td></td> </tr> <tr> <td>Subbase</td> <td></td> <td></td> </tr> </table>	Travellane	16	22	Roadway	20	33	Lane Count	1	2	Base			Subbase		
Travellane	16	22														
Roadway	20	33														
Lane Count	1	2														
Base																
Subbase																

Curves	6, 6, 5, 3.7
---------------	--------------

Grades	
---------------	--

Guardrails	
-------------------	--

Rumblestrips	
---------------------	--



Maintenance Garage	
---------------------------	--

Speed Zone	
-------------------	--

Functional Class	2
-------------------------	---

National Highway System	NHS - Other NHS Routes
--------------------------------	------------------------

Limited Access Highway	Partial
-------------------------------	---------

Customer Service Level	Arterial Highway
-------------------------------	------------------

Traffic Counters	
-------------------------	--

AADT	2021	
	2020	
	2019	
	2018	
	2017	

Crash Locations	(Incomplete) 2022	
	2021	
	2020	
	2019	
	2018	

<p>Historic Projects</p> <ul style="list-style-type: none"> Unknown Retreatment Resurface Bituminous Mix Skinny Mix Bituminous Seal Surface Treated Gravel Cold Plane and Plant Mix Reclaimed Base and Bituminous Concrete Concrete Gravel 	<p>Functional Class</p> <ul style="list-style-type: none"> 1 - Interstate System 2 - Other Freeways and Expressways 3 - Principal Arterial 4 - Minor Arterial 5 - Major Collector 6 - Minor Collector <p>Speed Zones</p> <p>25 30 35 40 45 50 55 60 65</p>	<p>Curves</p> <ul style="list-style-type: none"> Left (degrees) Right (degrees) <p>Grades</p> <ul style="list-style-type: none"> Left (percent) grade up Right (percent) grade down <p>Road Widths</p> <p>(ft)</p>	<p>Traffic Counters</p> <ul style="list-style-type: none"> Continuous (CTC) Weight-In-Motion (WIM) Short-Term, Scheduled Short-Term, Unscheduled <p>Crash Locations</p> <ul style="list-style-type: none"> Fatal Injury Property Damage Only Unknown Crash Type <p>High Crash Locations (HCL's)</p> <p>Sections (& Intersections)</p> <p>HCL No. 1-100 (1-10), 101-200 (11-20), 201-300 (21-30), 301-400 (31-40), 401-800 (41-113)</p>	<p>Mileage by Functional Class By Sheet</p> <p>028-2 2 - Other Freeways and Expressways 0.727</p> <p>Mileage by Town By Sheet</p> <p>MONTPELIER - N93901211w 0.727 of 0.727</p> <p>DISTRICT</p> <p>6</p> <p>TOWN</p> <p>MONTPELIER</p> <p>Date: 10/03/22</p> <p>ROUTE</p> <p>NSH-9390</p> <p>ETE mileage: 0.0 to 0.727</p> <p>Page Total Mileage: 0.727 mi</p>
--	--	---	---	--

For More Information Contact - Vermont Agency of Transportation, Policy, Planning and Intermodal Development Division - Mapping Section, 219 North Main Street, Barre, VT 05641 Telephone: 802-828-2600.