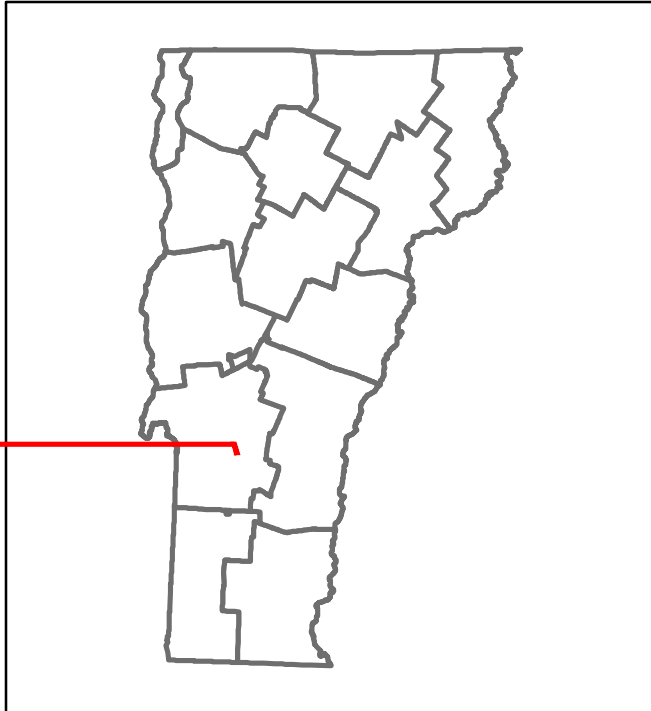
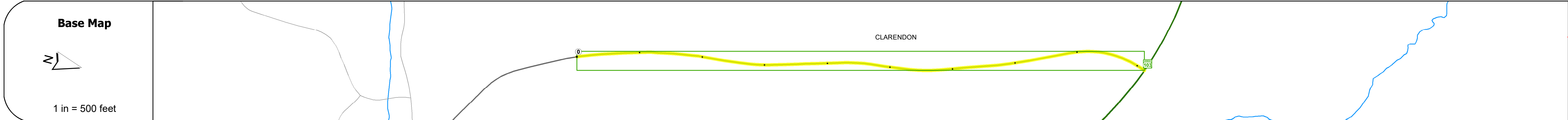



DISTRICT	TOWN	ROUTE
3	CLARENDON	NSH-9160



**NSH-9160
Clarendon
State Highway**



STRUCTURE DESCRIPTIONS



Curves

--

Grades

--

Guardrails

--

Rumblestrips

--

Historic Projects

--

Maintenance Garage

District 3 - DMF Maintenance Clarendon Garage

Speed Zone

35

Functional Class

5

National Highway System

--

Limited Access Highway

--

Customer Service Level

Local Connector

Traffic Counters

--

AADT

2021	985
2020	869
2019	1026
2018	1000
2017	920

Crash Locations

(Incomplete) 2022
2021
2020
2019
2018

Historic Projects Unknown, Retreatment, Resurface, Bituminous Mix, Skinny Mix, Bituminous Seal Bituminous Concrete, Bituminous Macadam, Cold Plane and Bituminous Concrete, Concrete, Gravel, Plant Mix, Reclaimed Base and Bituminous Concrete, Surface Treated Gravel	Functional Class 1- Interstate System, 2- Other Freeways and Expressways, 3- Principal Arterial, 4- Minor Arterial, 5- Major Collector, 6- Minor Collector	Curves Left (degrees), Right (degrees) Grades (percent) grade up, (percent) grade down Road Widths (ft)	Traffic Counters Continuous (CTC), Weigh-In-Motion (WIM), Short-Term, Scheduled, Short-Term, Unscheduled Crash Locations Fatal, Injury, Property Damage Only, Unknown Crash Type High Crash Locations (HCL's) Sections (& Intersections) HCL No. 1-100, 101-200, 201-300, 301-400, 401-800	Mileage by Functional Class By Sheet 5 - Major Collector 0.914	Mileage by Town By Sheet CLARENDON - N91601105 0.914 of 0.914	DISTRICT 3	TOWN CLARENDON	Date: 10/03/22 Page 1 of 1 TWN mileage: 0.0 to 0.914 ETE mileage: 0.0 to 0.914	ROUTE NSH-9160
				Page Total Mileage: 0.914 mi					