
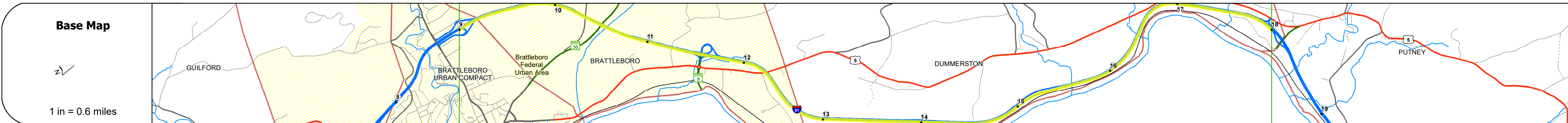
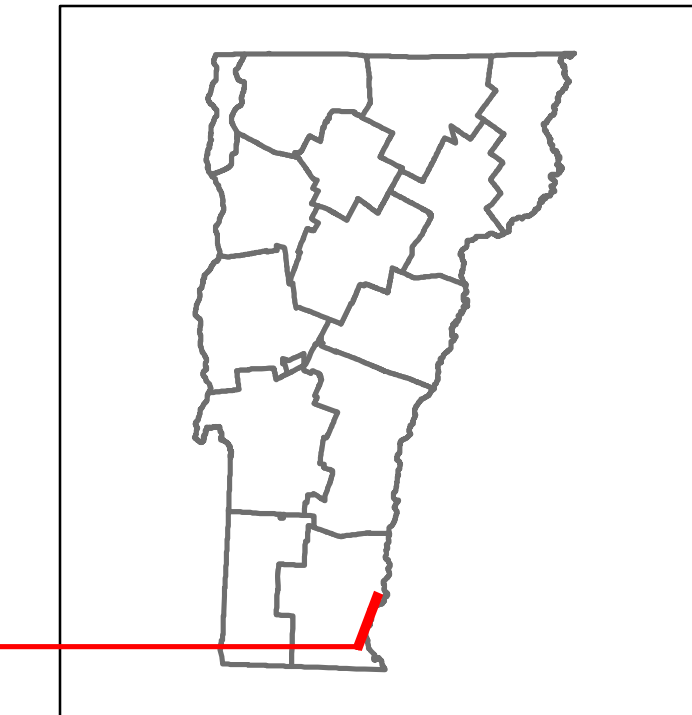
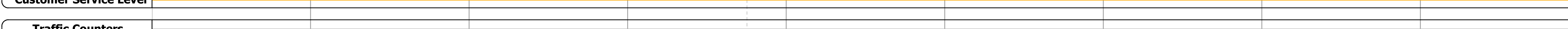






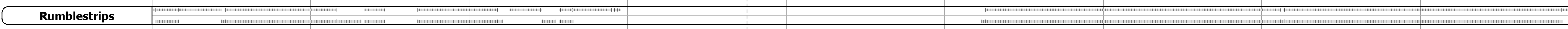
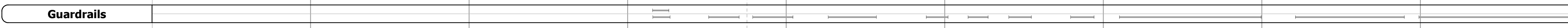
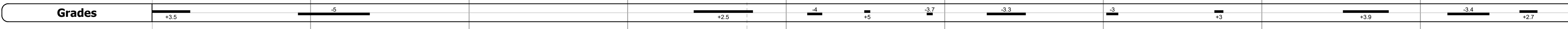



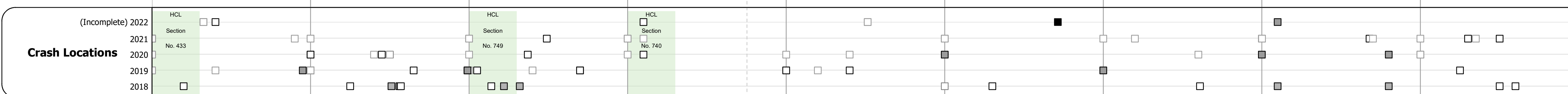
DISTRICT	TOWN	ROUTE
2	BRATTLEBORO, DUMMERSTON	I-91



Road Widths	Travellane	Roadway	Lane Count	Base	Subbase



Year	7206	11156	5055	6484	6484	49
2021	7206	11156	5055	6484	6484	49
2020	6383	9540	4477	6360	6360	40
2019	8510	12147	5969	8480	8480	54
2018	9400	24200			16600	118
2017	19200	23500			16400	120



STRUCTURE DESCRIPTIONS

<p>Bridge 8: Tee Beam - 2017 Structure No. 200091000813022 Length: 88' Height: 5.33' Width: 10.1' Under Clearance: 1.25' Facility Carried: I 91 ML Structure Type: NEXT BEAM Features Intersected: I 91 OVER TH NO 5 Maintenance/Ownership: State</p>	<p>Bridge 12-10: Culvert - 1961 Structure No. 300091121013051 Length: 8' Facility Carried: I 91 Structure Type: RC BOX Features Intersected: BROOK Maintenance/Ownership: State</p>
<p>Bridge 9: Segmental box girder - 2017 Structure No. 200091000913022 Length: 1036' Height: 5.33' Width: 10.1' Under Clearance: 5.17' Facility Carried: I 91 ML Structure Type: CONCRETE BOX GIRDER Features Intersected: I 91 OVER VT 30 WESTR Maintenance/Ownership: State</p>	
<p>Unknown 10: Unknown Structure No. 2013020D1013021 Structure Type: Unknown Features Intersected: TH 36 OVER I 91 Maintenance/Ownership: State</p>	
<p>Bridge 10-1: Culvert - 1960 Structure No. 30009110-113021 Length: 11' Facility Carried: I 91 Structure Type: CGMPPA Features Intersected: BROOK Maintenance/Ownership: State</p>	
<p>Bridge 11N: Stringer/multi-beam or girder - 1960 Structure No. 200091011N13022 Length: 142' Height: 5.33' Width: 4.2' Under Clearance: 1.17' Facility Carried: I 91 ML Structure Type: 3 SPAN ROLLED BEAM Features Intersected: I 91 OVER BRATT.SH Surface: Bituminous Maintenance/Ownership: State</p>	
<p>Bridge 11-1: Culvert - 1960 Structure No. 30009111-113021 Length: 7' Facility Carried: I 91 Structure Type: CGMPPA Features Intersected: DRAINAGE DITCH Maintenance/Ownership: State</p>	
<p>Bridge 11-2: Culvert - 1961 Structure No. 20009111-213022 Length: 20' Height: 5.33' Facility Carried: I 91 ML Structure Type: RC BOX Features Intersected: BROOK Maintenance/Ownership: State</p>	
<p>Unknown 12: Unknown Structure No. 200113010B13022 Structure Type: Unknown Features Intersected: I 91 UNDER US 5 Maintenance/Ownership: State</p>	
<p>Bridge 12-4: Culvert - 1961 Structure No. 30009112-413051 Length: 14' Under Clearance: 1.0' Facility Carried: I 91 Structure Type: RC BOX Features Intersected: LAND ACCESS ROAD Maintenance/Ownership: State</p>	
<p>Bridge 12-6: Culvert - 1961 Structure No. 20009112-613052 Length: 20' Height: 5.33' Facility Carried: I 91 ML Structure Type: TWIN CELL RC BOX Features Intersected: SALMON BROOK Maintenance/Ownership: State</p>	
<p>Bridge 12-9: Culvert - 1961 Structure No. 20009112-913052 Length: 20' Height: 5.33' Facility Carried: I 91 ML Structure Type: TWIN CELL RC BOX Features Intersected: CANOE BROOK Maintenance/Ownership: State</p>	

<p>Historic Projects</p> <ul style="list-style-type: none"> Unknown Retreatment Resurface Bituminous Mix Skinny Mix Bituminous Seal 	<p>Functional Class</p> <ul style="list-style-type: none"> 1 - Interstate System 2 - Other 3 - Principal Arterial 4 - Minor Arterial 5 - Major Collector 6 - Minor Collector 	<p>Curves</p> <ul style="list-style-type: none"> Left Right 	<p>Grades</p> <ul style="list-style-type: none"> grade up grade down 	<p>Traffic Counters</p> <ul style="list-style-type: none"> Continuous (CTC) Weight-In-Motion (WIM) Short-Term, Scheduled Short-Term, Unscheduled 	<p>Crash Locations</p> <ul style="list-style-type: none"> Fatal Injury Property Damage Only Unknown Crash Type 	<p>Mileage by Functional Class By Sheet</p> <p>91-1 1 - Interstate 9.000</p>	<p>Mileage by Town By Sheet</p> <p>ETE - I091-0000 9.0 of 177.432</p>	<p>DISTRICT</p> <p>2</p>	<p>TOWN</p> <p>BRATTLEBORO, DUMMERSTON</p>	<p>Date: 10/02/22</p>	<p>ROUTE</p> <p>I-91</p>
<p>Page Total Mileage: 9.000 mi</p>								<p>Page Total Mileage: 9.0 mi</p>		<p>Date: 10/02/22</p>	<p>ROUTE</p> <p>I-91</p>
<p>Indicated plans available - http://vtransmap01.aot.state.vt.us/rp/dcr/DWebster/</p>								<p>2 of 20</p>		<p>ETE mileage: 9.0 to 18.0</p>	