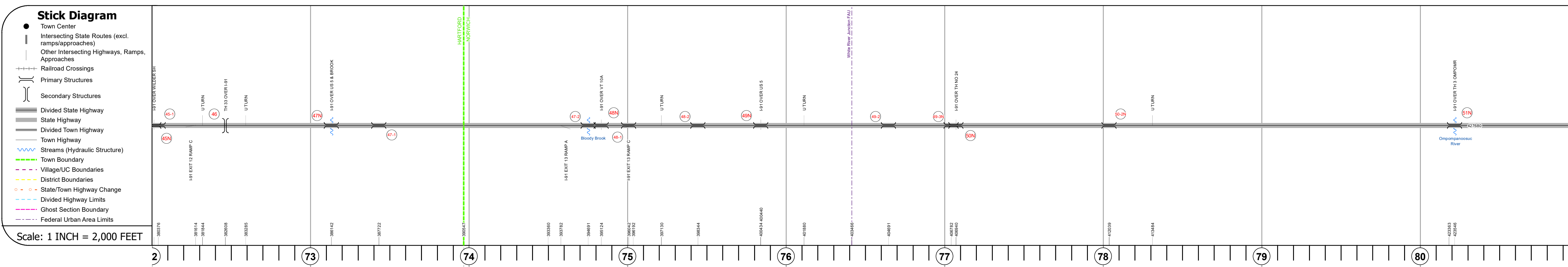
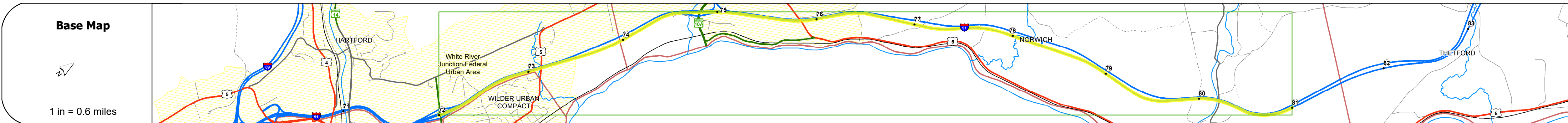
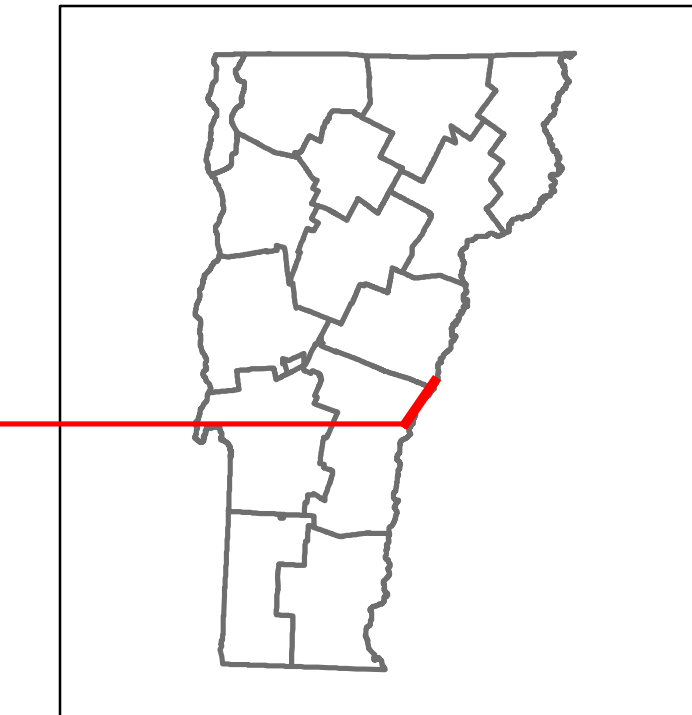


DISTRICT	TOWN	ROUTE
4	HARTFORD, NORWICH	I-91



Travellane	Roadway	Lane Count	Base	Subbase
		24		
		40		
		2		
		Two 2 1/2" Cr. Stone Base Courses		
		24" Crushed Rock		

Curves

Grades							
-3.5	-3.3	+3	-4.5	+3.9	+4.7	-5	+3.9

Guardrails

Rumblestrips



Maintenance Garage	
District 4 - DMF Maintenance White River Garage	District 4 - DMF Maintenance Theford Garage

Speed Zone
55

Functional Class
1

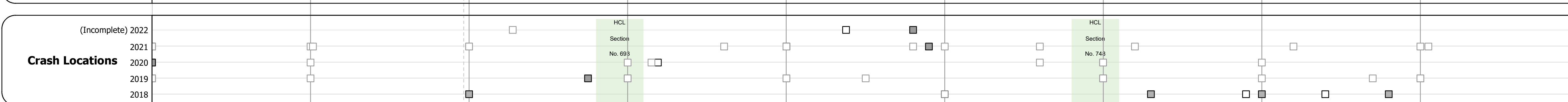
National Highway System
NHS - Interstate

Limited Access Highway
Full

Customer Service Level
Interstate Or Divided Highway

Traffic Counters
7050

Year	Station 1	Station 2	Station 3	Station 4	Station 5	Station 6	Station 7
2021	6482	9011	4280	5796			5796
2020	5741	7981	3347	5152			5152
2019	7855	10641	4462	6346			6346
2018	1200	20100					12500
2017	1200	19400					12400



## STRUCTURE DESCRIPTIONS

<p><b>Bridge 45N:</b> Stringer/multi-beam or girder - 1967 Structure No. 200091045N14082 Length: 157' Width: 3.7' Height: 5.33' Under Clearance: 1.33' Facility Carried: I 91 ML Structure Type: 3 SP CONT ROLLED BM Features Intersected: I 91 OVER WILDER SH Surface: Bituminous Maintenance/Ownership: State</p>	<p><b>Bridge 49-02N:</b> Culvert - 1971 Structure No. 30009149-214111 Length: 6' Facility Carried: I 91 Structure Type: CGMPP Features Intersected: BROOK Maintenance/Ownership: State</p>
<p><b>Bridge 45-1:</b> Culvert - 1967 Structure No. 30009145-114081 Length: 7' Facility Carried: I 91 Structure Type: CGMPP Features Intersected: BROOK Maintenance/Ownership: State</p>	<p><b>Bridge 49-03N:</b> Culvert - 1971 Structure No. 300091493N14111 Length: 6' Facility Carried: I 91 Structure Type: CGMPP Features Intersected: BROOK Maintenance/Ownership: State</p>
<p><b>Unknown 46:</b> Structure No. 2014080D4614081 Structure Type: Unknown Features Intersected: TH 33 OVER I 91 Maintenance/Ownership: State</p>	<p><b>Bridge 50N:</b> Culvert - 1970 Structure No. 200091050N14112 Length: 21' Under Clearance: 1.17' Facility Carried: I 91 ML Structure Type: RC BOX Features Intersected: I 91 OVER TH NO 24 Maintenance/Ownership: State</p>
<p><b>Bridge 47N:</b> Stringer/multi-beam or girder - 1967 Structure No. 200091047N14082 Length: 197' Width: 3.7' Under Clearance: 1.42' Facility Carried: I 91 ML Structure Type: 3 SP CONT WLD PL GIR Features Intersected: I 91 OVER US 5 + BROOK Maintenance/Ownership: State</p>	<p><b>Bridge 50-02N:</b> Culvert - 1971 Structure No. 300091502N14111 Length: 9' Facility Carried: I 91 Structure Type: CGMPP Features Intersected: BROOK Maintenance/Ownership: State</p>
<p><b>Bridge 47-1:</b> Culvert - 1968 Structure No. 30009147-114081 Length: 7' Facility Carried: I 91 Structure Type: CGMPP Features Intersected: BROOK Maintenance/Ownership: State</p>	<p><b>Bridge 51N:</b> Stringer/multi-beam or girder - 1970 Structure No. 200091051N14112 Length: 250' Width: 3.9' Under Clearance: 1.25' Facility Carried: I 91 ML Structure Type: RC ARCH Features Intersected: BLOODY BROOK Maintenance/Ownership: State</p>
<p><b>Bridge 47-2:</b> Culvert (Arch) - 1968 Structure No. 20009147-214112 Length: 24' Height: 5.33' Facility Carried: I 91 ML Structure Type: RC ARCH Features Intersected: BLOODY BROOK Maintenance/Ownership: State</p>	<p><b>Bridge 48N:</b> Stringer/multi-beam or girder - 1968 Structure No. 200091048N14112 Length: 225' Height: 5.33' Width: 3.7' Under Clearance: 1.33' Facility Carried: I 91 ML Structure Type: 3 SP CONT WLD PL GIR Features Intersected: I 91 OVER VT 10A Surface: Bituminous Maintenance/Ownership: State</p>
<p><b>Bridge 48-1:</b> Culvert - 1968 Structure No. 30009148-114111 Length: 6' Facility Carried: I 91 Structure Type: ACCGMPP Features Intersected: BROOK Maintenance/Ownership: State</p>	<p><b>Bridge 48-2:</b> Culvert - 1968 Structure No. 30009148-214111 Length: 6' Facility Carried: I 91 Structure Type: ACCGMPP Features Intersected: BROOK Maintenance/Ownership: State</p>
<p><b>Bridge 49N:</b> Stringer/multi-beam or girder - 1968 Structure No. 200091049N14112 Length: 137' Height: 5.33' Width: 3.7' Under Clearance: 1.33' Facility Carried: I 91 ML Structure Type: WELDED PLATE GIRDER Features Intersected: I 91 OVER US 5 Maintenance/Ownership: State Height: 5.33' Height: 5.33'</p>	

Historic Projects	Functional Class	Curves	Grades	Traffic Counters	Crash Locations	Mileage by Functional Class By Sheet	Mileage by Town By Sheet	DISTRICT	TOWN	Date: 10/02/22	ROUTE
<ul style="list-style-type: none"> <li>Unknown</li> <li>Retreatment</li> <li>Resurface</li> <li>Bituminous Mix</li> <li>Skiny Mix</li> <li>Bituminous Seal</li> </ul>	<ul style="list-style-type: none"> <li>1 - Interstate System</li> <li>2 - Other Freeways and Expressways</li> <li>3 - Principal Arterial</li> <li>4 - Minor Arterial</li> <li>5 - Major Collector</li> <li>6 - Minor Collector</li> </ul>	<ul style="list-style-type: none"> <li>Left</li> <li>Right</li> </ul>	<ul style="list-style-type: none"> <li>Surface Treated Gravel</li> <li>Plant Mix</li> <li>Reclaimed Base and Bituminous Concrete</li> </ul>	<ul style="list-style-type: none"> <li>Continuous (CTC)</li> <li>Weight-In-Motion (WIM)</li> <li>Short-Term, Scheduled</li> <li>Short-Term, Unscheduled</li> </ul>	<ul style="list-style-type: none"> <li>Fatal</li> <li>Injury</li> <li>Property Damage Only</li> <li>Unknown Crash Type</li> </ul>	91-2 1 - Interstate 9.000	ETE - I091-0000 9.0 of 177.432	4	HARTFORD, NORWICH	10/02/22	I-91
<p><b>Speed Zones</b></p> <p>25 30 35 40 45 50 55 60 65</p>						<p>Page Total Mileage: 9.000 mi</p>		<p>Page Total Mileage: 9.0 mi</p>		<p>9 of 20 TWN mileage: 72.0 to 81.0</p>	