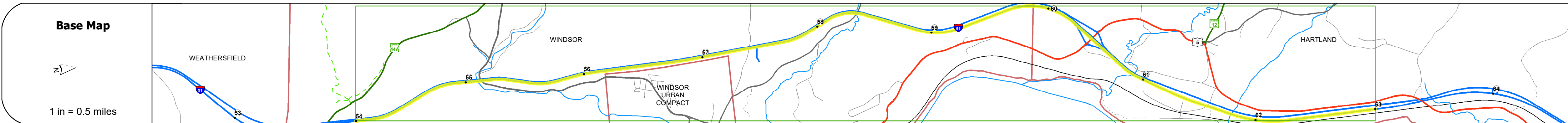
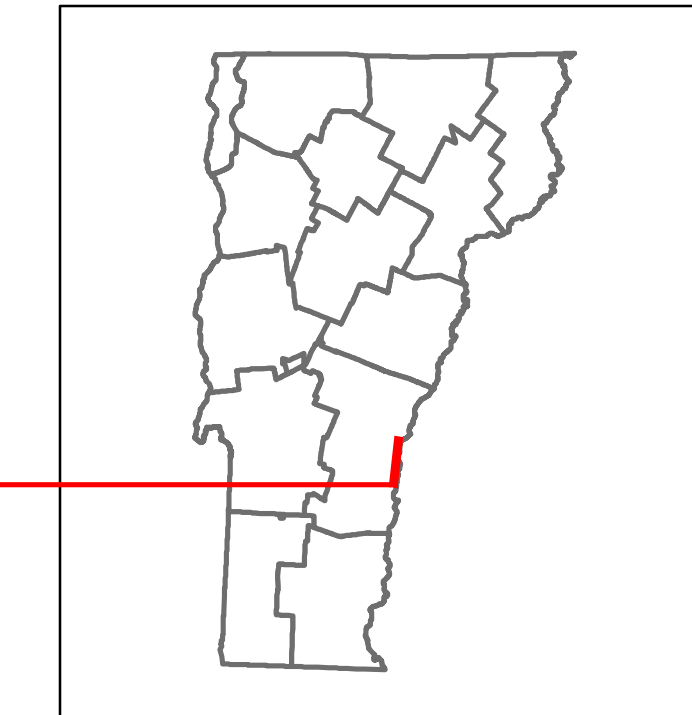


DISTRICT	TOWN	ROUTE
4	HARTLAND, WINDSOR	I-91



### STRUCTURE DESCRIPTIONS

**Bridge 33N:**  
Stringer/multi-beam or girder - 2014  
Structure No. 200091033N14232  
Length: 645'  
Height: 5.33'  
Width: 3.8'  
Under Clearance: 5.5'  
Facility Carried: I 91 ML  
Structure Type: 4 SP CONCRETE GIRDER  
Features Intersected: I 91 OVER VT 44 MILLB  
Maintenance/Ownership: State

**Bridge 33-3:**  
Culvert - 1966  
Structure No. 30009133-314231  
Length: 8'  
Facility Carried: I91  
Structure Type: CGMPP ALUM SLEEVE  
Features Intersected: BROOK  
Maintenance/Ownership: State

**Bridge 34N:**  
Stringer/multi-beam or girder - 1965  
Structure No. 200091034N14232  
Length: 168'  
Height: 5.33'  
Width: 3.0'  
Under Clearance: 1.58'  
Facility Carried: I 91 ML  
Structure Type: 3 SP CONT ROLLED BM  
Features Intersected: I 91 OVER TH NO 5  
Surface: Bituminous  
Maintenance/Ownership: State

**Bridge 35N:**  
Stringer/multi-beam or girder - 1965  
Structure No. 200091035N14232  
Length: 119'  
Height: 5.33'  
Width: 3.8'  
Under Clearance: 1.25'  
Facility Carried: I 91 ML  
Structure Type: WELDED PLATE GIRDER  
Features Intersected: I 91 OVER TH NO 3  
Surface: Bituminous  
Maintenance/Ownership: State

**Bridge 35-1:**  
Culvert - 1966  
Structure No. 30009135-114231  
Length: 8'  
Facility Carried: I91  
Structure Type: CGMPP  
Features Intersected: BASHON BRK  
Maintenance/Ownership: State

**Unknown 36:**  
Unknown  
Structure No. 200113058A14092  
Structure Type: Unknown  
Features Intersected: I 91 UNDER US 5  
Maintenance/Ownership: State

**Bridge 36-1:**  
Culvert (Arch) - 1965  
Structure No. 20009136-114092  
Length: 24'  
Height: 5.33'  
Facility Carried: I 91 ML  
Structure Type: RC ARCH  
Features Intersected: LULLS BROOK  
Maintenance/Ownership: State

**Unknown 37N:**  
Unknown  
Structure No. 20140937N14091  
Structure Type: Unknown  
Features Intersected: TH 41 OVER I 91  
Maintenance/Ownership: State

**Bridge 37-1:**  
Culvert - 1966  
Structure No. 30009137-114091  
Length: 13'  
Facility Carried: I91  
Structure Type: CGMPPA  
Features Intersected: BROOK  
Maintenance/Ownership: State

Road Widths	Travellane	Roadway	Lane Count	Base	Subbase

Curves	Radius

Grades	Grade (%)

Guardrails	Type

Rumblestrips	Location

Historic Projects	Project ID	Year

Maintenance Garage	Location
	District 4 - DMF Maintenance Windsor Garage

Speed Zone	Speed (mph)

Functional Class	Class
	1 - Interstate

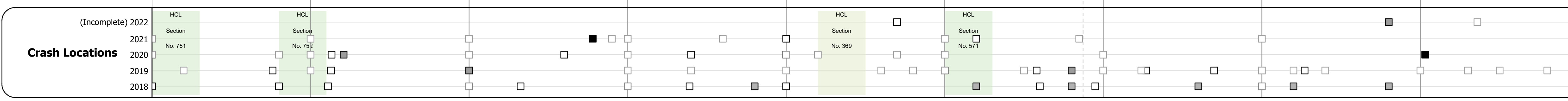
National Highway System	System
	NHS - Interstate

Limited Access Highway	Access
	Full

Customer Service Level	Level
	Interstate Or Divided Highway

Traffic Counters	Counter ID
	Y059

AADT	Year	Value
2021		7367
2020		6525
2019		8700
2018		16200
2017		16000



<b>Historic Projects</b> <ul style="list-style-type: none"> <li>Unknown</li> <li>Retreatment</li> <li>Resurface</li> <li>Bituminous Mix</li> <li>Skiny Mix</li> <li>Bituminous Seal</li> </ul>	<b>Functional Class</b> <ul style="list-style-type: none"> <li>1 - Interstate System</li> <li>2 - Other</li> <li>3 - Principal Arterial</li> <li>4 - Minor Arterial</li> <li>5 - Major Collector</li> <li>6 - Minor Collector</li> </ul>	<b>Curves</b> <ul style="list-style-type: none"> <li>Left</li> <li>Right</li> </ul>	<b>Grades</b> <ul style="list-style-type: none"> <li>grade up</li> <li>grade down</li> </ul>	<b>Traffic Counters</b> <ul style="list-style-type: none"> <li>Continuous (CTC)</li> <li>Weigh-In-Motion (WIM)</li> <li>Short-Term, Scheduled</li> <li>Short-Term, Unscheduled</li> </ul>	<b>Crash Locations</b> <ul style="list-style-type: none"> <li>Fatal</li> <li>Injury</li> <li>Property Damage Only</li> <li>Unknown Crash Type</li> </ul>	<b>Mileage by Functional Class By Sheet</b> 91-1 1 - Interstate 9.000	<b>Mileage by Town By Sheet</b> ETE - I091-0000 9.0 of 177.432	<b>DISTRICT</b> 4	<b>TOWN</b> HARTLAND, WINDSOR	<b>Date:</b> 10/02/22	<b>ROUTE</b> I-91 ETE mileage: 54.0 to 63.0
---	---	--	---	--	---	--	---	----------------------	----------------------------------	-----------------------	---