

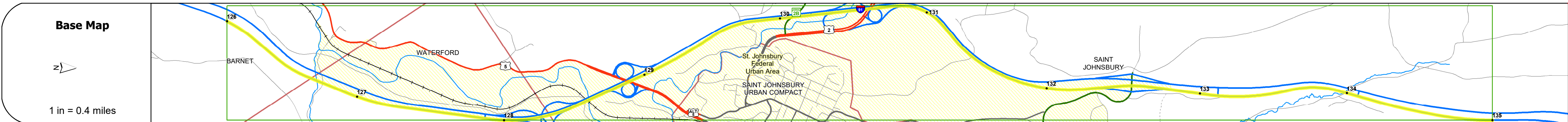
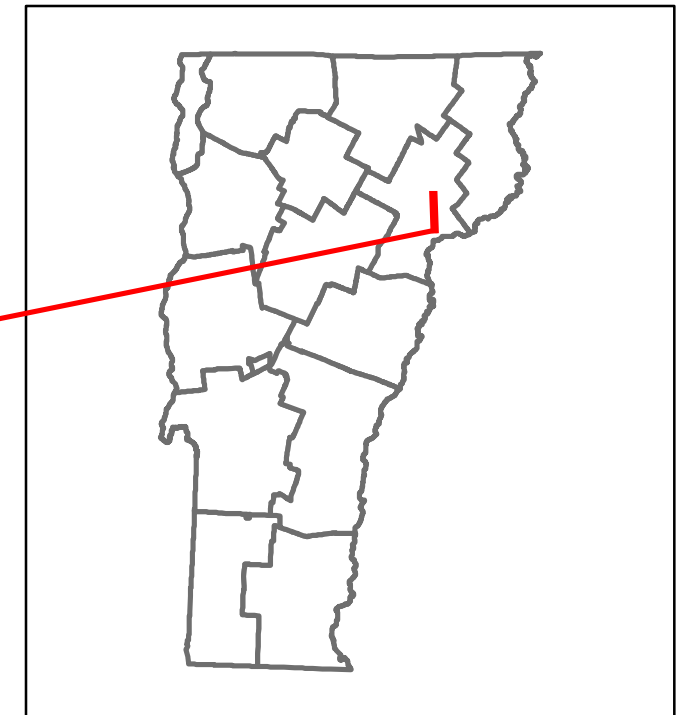


# Route Log and Progress Chart

**DRAFT**

Please Note: Errors and Omissions May Exist.  
Contact the VTrans Mapping Section with questions or concerns.

DISTRICT	TOWN	ROUTE
7	ST. JOHNSBURY, BARNET, WATERFORD	I-91



**Stick Diagram**

- Town Center
- Intersecting State Routes (excl. ramps/approaches)
- Other Intersecting Highways, Ramps, Approaches
- Railroad Crossings
- Primary Structures
- Secondary Structures
- Divided State Highway
- State Highway
- Divided Town Highway
- Town Highway
- Streams (Hydraulic Structure)
- Town Boundary
- Village/IC Boundaries
- District Boundaries
- State/Town Highway Change
- Divided Highway Limits
- Ghost Section Boundary
- Federal Urban Area Limits

Scale: 1 INCH = 2,000 FEET

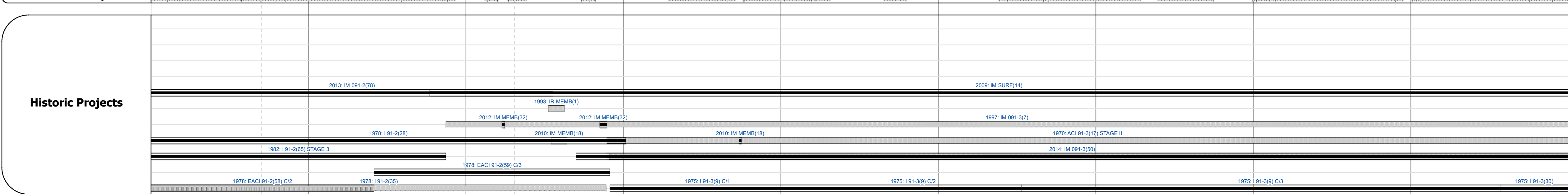


Road Widths	Travellane	Roadway	Lane Count	Base	Subbase
				24" Crushed Stone	
					Two 2 1/2" Plant Mix Base Courses
					24" Crushed Rock

Curves	Grades
	-4.5
	-2.3
	+3.3
	-4.49
	+5
	-4
	+4.5
	+3.65

Guardrails

Rumblestrips



Maintenance Garage
District 7 - DMF Maintenance St. Johnsbury Garage

Speed Zone

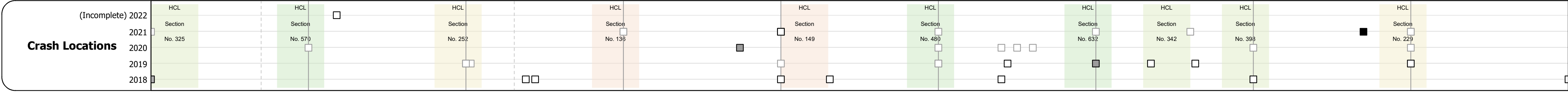
Functional Class
1

National Highway System
NHS - Interstate

Limited Access Highway
Full

Customer Service Level
Interstate Or Divided Highway

Traffic Counters	Counter ID	2021	2020	2019	2018	2017
	C007	3211	2744	3658	7100	6700
	C008	3211	2744	3658	7100	6700
	C006	1219	1080	1440	10000	9200
		4334	3839	5119	10000	9200
		3209	2842	3789	8800	8600
		3806	3371	4495	8800	8600
		4996	4425	5900	8800	8600
		3670	3251	4335	10000	11400
		4358	3860	5147	10000	11400
		3237	2867	3822	11900	11800
		4903	4566	6088	11900	11800



## STRUCTURE DESCRIPTIONS

<p><b>Bridge 79-7N:</b> Culvert (Arch) - 1978 Structure No. 300091797N03161 Length: 17' Facility Carried: I91 Structure Type: RC ARCH Features Intersected: SIMPSON BROOK Maintenance/Ownership: State</p>	<p><b>Bridge 86:</b> Unknown Structure No. 207000000703112 Structure Type: Unknown Features Intersected: I91 UNDER VT 2B Maintenance/Ownership: State</p>
<p><b>Bridge 80N:</b> Frame - 1978 Structure No. 200091080N03162 Length: 24' Height: 5.33' Width: 3.8' Under Clearance: 1.17' Facility Carried: I91 ML Structure Type: RC FRAME Features Intersected: I91 OVER TH NO 38 Maintenance/Ownership: State</p>	<p><b>Bridge 87:</b> Culvert - 1975 Structure No. 200091008703112 Length: 54' Structure Type: TWIN CELL RC BOX Features Intersected: SLEEPERS RIVER Maintenance/Ownership: State</p>
<p><b>Bridge 80-2:</b> Culvert - 1978 Structure No. 30009180-203161 Length: 8' Facility Carried: I91 Structure Type: CGMPP Features Intersected: BROOK Maintenance/Ownership: State</p>	<p><b>Bridge 88S:</b> Unknown Structure No. 200028103803112 Structure Type: Unknown Features Intersected: I91 UNDER US 2 Maintenance/Ownership: State</p>
<p><b>Unknown 81B:</b> Unknown Structure No. 200091081B03162 Structure Type: Unknown Features Intersected: RAMP B OVER I91 N+S Maintenance/Ownership: State</p>	<p><b>Bridge 88N:</b> Unknown Structure No. 200028103W03112 Structure Type: Unknown Features Intersected: TH 4 OVER I91 Maintenance/Ownership: State</p>
<p><b>Bridge 81N:</b> Stringer/multi-beam or girder - 1978 Structure No. 200091081N03162 Length: 112' Height: 1.5' Width: 3.7' Under Clearance: 1.33' Facility Carried: I91 NB ML Structure Type: WELDED PLATE GIRDER Features Intersected: I91 NB OVER RAMP D Surface: Bituminous Maintenance/Ownership: State</p>	<p><b>Bridge 90N:</b> Unknown Structure No. 200041003A03112 Structure Type: Unknown Features Intersected: ST. JOHNSBURY STATE HIGHWAY OVER I91 Maintenance/Ownership: State</p>
<p><b>Bridge 82N:</b> Stringer/multi-beam or girder - 1978 Structure No. 200091082N03112 Length: 536' Height: 5.33' Width: 4.3' Under Clearance: 4.92' Facility Carried: I91 ML Structure Type: 3 SP CONT WLD PL GIR Features Intersected: I91 OVER TH77/PR/CRLRR Surface: Bituminous Maintenance/Ownership: State</p>	<p><b>Bridge 90-01N:</b> Culvert - 1975 Structure No. 300091901N03111 Length: 7' Facility Carried: I91 Structure Type: CGMPP Features Intersected: BROOK Maintenance/Ownership: State</p>
<p><b>Bridge 83N:</b> Stringer/multi-beam or girder - 1978 Structure No. 200091083N03112 Length: 216' Height: 5.33' Width: 4.6' Under Clearance: 1.25' Facility Carried: I91 ML Structure Type: 2 SP CONT WLD PL GIR Features Intersected: I91 OVER US 5 Surface: Bituminous Maintenance/Ownership: State</p>	<p><b>Bridge 91N:</b> Stringer/multi-beam or girder - 1975 Structure No. 200091091N03112 Length: 205' Width: 3.9' Under Clearance: 1.5' Facility Carried: I91 ML Structure Type: 3 SP CONT ROLLED BM Features Intersected: I91 OVER TH 10 BRK Surface: Bituminous Maintenance/Ownership: State</p>
<p><b>Bridge 84N:</b> Stringer/multi-beam or girder - 1975 Structure No. 200091084N03112 Length: 92' Height: 5.33' Width: 4.0' Under Clearance: 1.33' Facility Carried: I91 ML Structure Type: PRECAST AASHTO I-BM Features Intersected: I91 OVER TH NO 68 Surface: Bituminous Maintenance/Ownership: State</p>	<p><b>Bridge 85:</b> Culvert - 1975 Structure No. 200091008503112 Length: 26' Height: 5.33' Under Clearance: 1.92' Facility Carried: I91 ML Structure Type: CGMPP Features Intersected: I91 OVER LV RR Maintenance/Ownership: State</p>
<p><b>Bridge 85-1:</b> Culvert - 1974 Structure No. 30009185-103111 Length: 10' Facility Carried: I91 Structure Type: CGMPP Features Intersected: BROOK Maintenance/Ownership: State Height: 5.33' Height: 5.33'</p>	

Historic Projects	Functional Class	Curves	Grades	Traffic Counters	Crash Locations	Mileage by Functional Class By Sheet	Mileage by Town By Sheet	DISTRICT	TOWN	Date: 10/02/22	ROUTE
<ul style="list-style-type: none"> <li>Unknown</li> <li>Retreatment</li> <li>Resurface</li> <li>Bituminous Mix</li> <li>Skinny Mix</li> <li>Bituminous Seal</li> </ul>	<ul style="list-style-type: none"> <li>1 - Interstate System</li> <li>2 - Other</li> <li>3 - Principal Arterial</li> <li>4 - Minor Arterial</li> <li>5 - Major Collector</li> <li>6 - Minor Collector</li> </ul>	<ul style="list-style-type: none"> <li>Left</li> <li>Right</li> </ul>	<ul style="list-style-type: none"> <li>Special grade up</li> <li>Special grade down</li> </ul>	<ul style="list-style-type: none"> <li>Continuous (CTC)</li> <li>Weight-In-Motion (WIM)</li> <li>Short-Term, Scheduled</li> <li>Short-Term, Unscheduled</li> </ul>	<ul style="list-style-type: none"> <li>Fatal</li> <li>Injury</li> <li>Property Damage Only</li> <li>Unknown Crash Type</li> </ul>	91-3 1 - Interstate 91-2 1 - Interstate 8.301 0.699	ETE - I091-0000 9.0 of 177.432	7	ST. JOHNSBURY, BARNET, WATERFORD	15 of 20 TWN mileage: 126.0 to 135.0	I-91 ETE mileage: 126.0 to 135.0

Page Total Mileage: 9.000 mi

Page Total Mileage: 9.0 mi

For More Information Contact - Vermont Agency of Transportation, Policy, Planning and Intermodal Development Division - Mapping Section, 219 North Main Street, Barre, VT 05641 Telephone: 802-828-2600.