

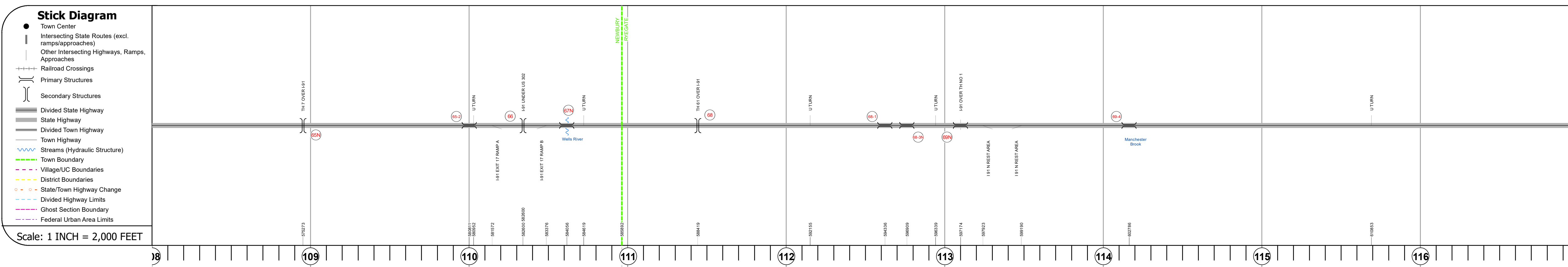
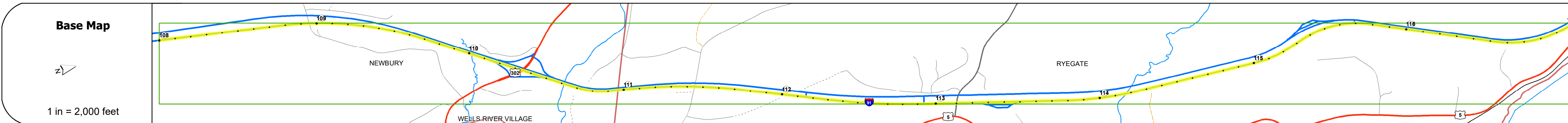
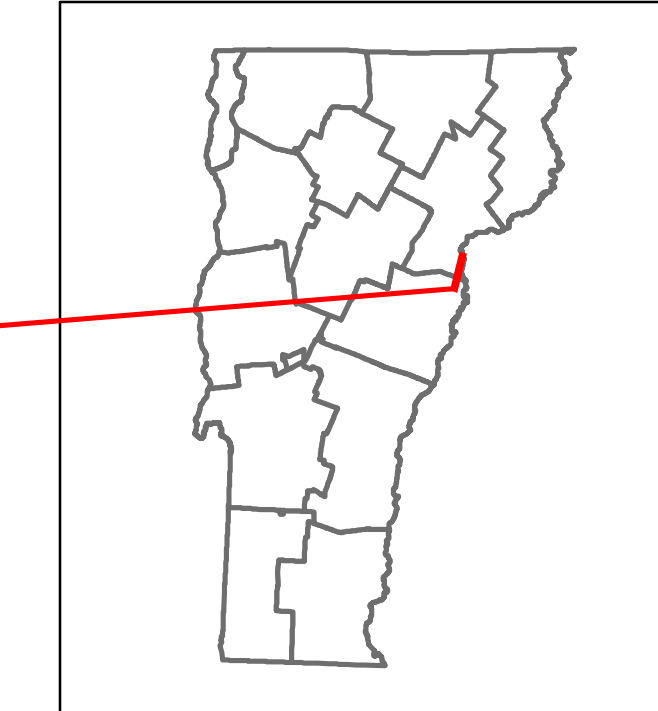


Route Log and Progress Chart

DRAFT

Please Note: Errors and Omissions May Exist.
Contact the VTrans Mapping Section with questions or concerns.

DISTRICT	TOWN	ROUTE
7	RYEGATE, NEWBURY	I-91



Travellane	24
Roadway	40
Lane Count	2
Base	Two 2 1/2" Plant Mix Base Courses
Subbase	24" Crushed Stone

Curves	
--------	--

Grades	-5, -4, +5, -5, +3.38, -3.8, +2.2, -2.4, +3.47, +3.48
--------	---

Guardrails	
------------	--

Rumblestrips	
--------------	--

Historic Projects	<ul style="list-style-type: none"> 2010: IM 091-2(72) 2010: IM MEMB(16) 2010: IM MEMB(16) 2013: IM 091-2(78) 1993: IS MEMB(1) 1986: IR 091-2(3) 1977: 191-2(61) STAGE 3 1974: 191-2(15) CO 2007: IM 091-2(69) 1974: 191-2(26) STAGE 2 1974: 191-2(49) 1976: 191-2(16) C2 1976: 191-2(27) STAGE 2 1976: 191-2(53) CO
-------------------	--

Maintenance Garage	District 7 - DMF Maintenance Bradford Garage, District 7 - DMF Maintenance Newbury Garage
--------------------	---

Speed Zone	
------------	--

Functional Class	1
------------------	---

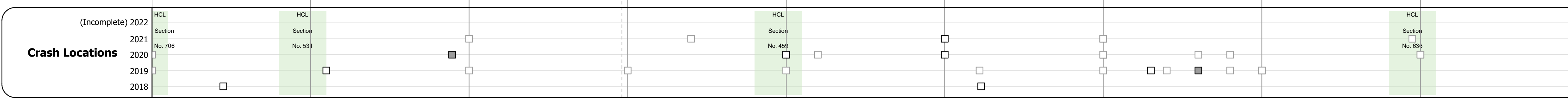
National Highway System	NHS - Interstate
-------------------------	------------------

Limited Access Highway	Full
------------------------	------

Customer Service Level	Interstate Or Divided Highway
------------------------	-------------------------------

Traffic Counters	
------------------	--

ADT	<table border="1"> <tr> <td>2021</td> <td>2571</td> <td>2059</td> <td>2852</td> </tr> <tr> <td>2020</td> <td>2277</td> <td>1475</td> <td>2204</td> </tr> <tr> <td>2019</td> <td>3036</td> <td>1967</td> <td>2938</td> </tr> <tr> <td>2018</td> <td>5600</td> <td></td> <td>5800</td> </tr> <tr> <td>2017</td> <td>5800</td> <td></td> <td>5500</td> </tr> </table>	2021	2571	2059	2852	2020	2277	1475	2204	2019	3036	1967	2938	2018	5600		5800	2017	5800		5500
2021	2571	2059	2852																		
2020	2277	1475	2204																		
2019	3036	1967	2938																		
2018	5600		5800																		
2017	5800		5500																		



STRUCTURE DESCRIPTIONS

Unknown 65N:
Unknown
Structure No. 200907D65N09071
Structure Type: Unknown
Features Intersected: TH 7 OVER I 91
Maintenance/Ownership: State

Bridge 65-2:
Culvert - 1973
Structure No. 30009165-209071
Length: 10'
Facility Carried: I91
Structure Type: CGMPP
Features Intersected: BROOK
Maintenance/Ownership: State

Unknown 66:
Unknown
Structure No. 200026042C09072
Structure Type: Unknown
Features Intersected: I 91 UNDER US 302
Maintenance/Ownership: State

Bridge 67N:
Stringer/multi-beam or girder - 1973
Structure No. 200091067N09072
Length: 334'
Height: 5.33'
Width: 3.9'
Facility Carried: I 91 ML
Structure Type: 3SPN CONT WLD PLT GR
Features Intersected: WELLS RIVER
Surface: Bituminous
Maintenance/Ownership: State

Unknown 68:
Unknown
Structure No. 2003100D6803101
Structure Type: Unknown
Features Intersected: TH 61 OVER I 91
Maintenance/Ownership: State

Bridge 68-1:
Culvert - 1973
Structure No. 30009168-103101
Length: 7'
Facility Carried: I91
Structure Type: CGMPP
Features Intersected: BROOK
Maintenance/Ownership: State

Bridge 68-3N:
Culvert - 1974
Structure No. 300091683N03101
Length: 10'
Facility Carried: I91
Structure Type: CGMPP
Features Intersected: BROOK
Maintenance/Ownership: State

Bridge 69N:
Stringer/multi-beam or girder - 1976
Structure No. 200091069N03102
Length: 92'
Height: 5.33'
Width: 3.8'
Under Clearance: 1.25'
Facility Carried: I 91 ML
Structure Type: ROLLED BEAM
Features Intersected: I 91 OVER TH NO 1
Surface: Bituminous
Maintenance/Ownership: State

Bridge 69-4:
Culvert - 1976
Structure No. 30009169-403101
Length: 13'
Facility Carried: I91
Structure Type: RC BOX
Features Intersected: MANCHESTER BROOK
Maintenance/Ownership: State

Historic Projects <ul style="list-style-type: none"> Unknown Retreatment Resurface Bituminous Mix Skippy Mix Bituminous Seal 	Functional Class <ul style="list-style-type: none"> 1 - Interstate System 2 - Other 3 - Principal Arterial 4 - Minor Arterial 5 - Major Collector 6 - Minor Collector 	Curves <ul style="list-style-type: none"> Left Right 	Grades <ul style="list-style-type: none"> Special grade up Special grade down 	Traffic Counters <ul style="list-style-type: none"> Continuous (CTC) Weight-In-Motion (WIM) Short-Term, Scheduled Short-Term, Unscheduled 	Crash Locations <ul style="list-style-type: none"> Fatal Injury Property Damage Only Unknown Crash Type 	Mileage by Functional Class By Sheet 91-2 1 - Interstate 9.000	Mileage by Town By Sheet ETE - I091-0000 9.0 of 177.432	DISTRICT 7	TOWN RYEGATE, NEWBURY	Date: 10/02/22	ROUTE I-91 ETE mileage: 108.0 to 117.0
--	---	--	---	---	---	--	---	----------------------	---------------------------------	-----------------------	---

For More Information Contact - Vermont Agency of Transportation, Policy, Planning and Intermodal Development Division - Mapping Section, 219 North Main Street, Barre, VT 05641 Telephone: 802-828-2600.