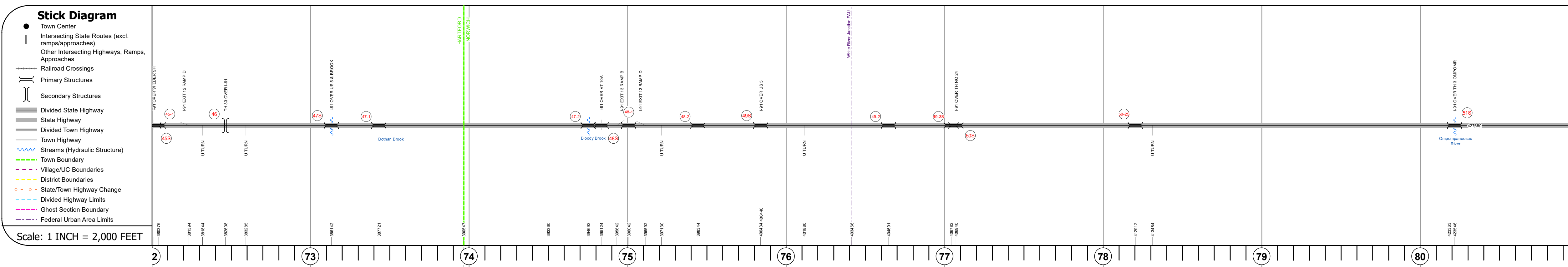
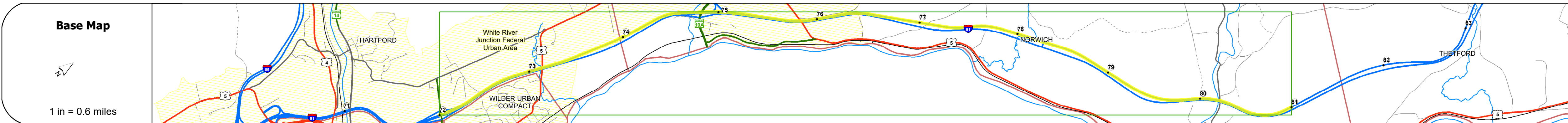
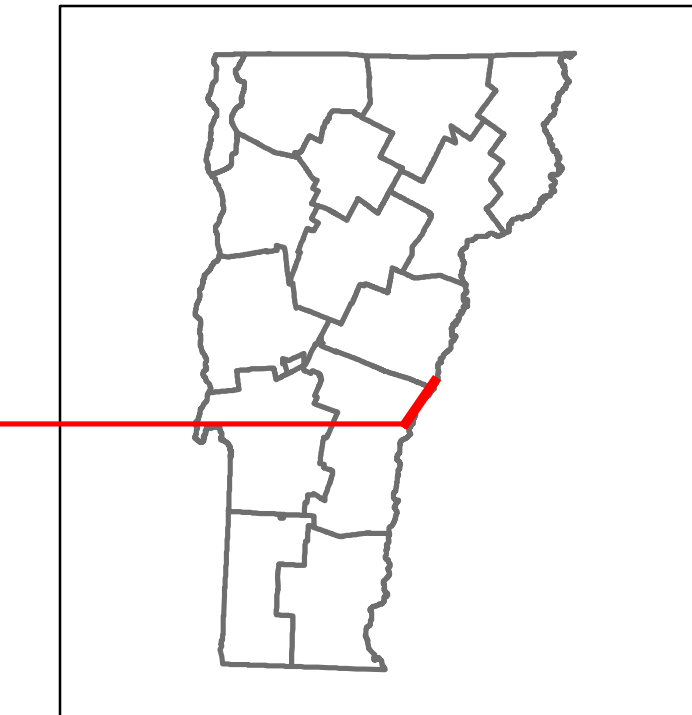


Route Log and Progress Chart

DRAFT

Please Note: Errors and Omissions May Exist.
Contact the VTrans Mapping Section with questions or concerns.

DISTRICT	TOWN	ROUTE
4	HARTFORD, NORWICH	I-91



Travellane	Roadway	Lane Count	Base	Subbase

Curves

Grades
-3.5, +4, -3.2, +3, -5, +4.1, +5, -5, +5.3

Guardrails

Rumblestrips

Historic Projects
2011: IM 091-159, 2012: IM MEMB(30), 2010: IM 091-272, 2012: IM SURF(31), 1998: IM 091-2111, 1976: IM 2157, 1975: HMA 3608, 1974: Unknown, 1973: 191-245) STAGE 3, 1971: 191-241) STAGE 2, 1971: 191-277) C2, 1977: 191-262, 1967: 191-214, 1968: 191-215, 1979: 191-293, 1968: 191-223, 1968: 191-240, 1968: 191-26, 2007: IM 091-269, 1961: IM 091-204, 1975: HMA 3608

Maintenance Garage
District 4 - DMF Maintenance White River Garage, District 4 - DMF Maintenance Theford Garage

Speed Zone

Functional Class
1

National Highway System
NHS - Interstate

Limited Access Highway
Full

Customer Service Level
Interstate Or Divided Highway

Traffic Counters

AADT	2021	2020	2019	2018	2017
7441	6591	8788	8377	7420	9893
4610	4083	5444	5852	5162	6374
5852	5162	6374			

Crash Locations	2022	2021	2020	2019	2018
(Incomplete)					

STRUCTURE DESCRIPTIONS

Bridge 46S: Stringer/multi-beam or girder - 1967
Structure No. 200091045S14082
Length: 157'
Width: 3.7'
Height: 5.33'
Under Clearance: 1.25'
Facility Carried: I 91 ML
Structure Type: 3 SP CONT ROLLED BM
Features Intersected: I 91 OVER WILDER SH
Surface: Bituminous
Maintenance/Ownership: State

Bridge 49-03S: Culvert - 1971
Structure No. 300091493S14111
Length: 6'
Facility Carried: I 91
Structure Type: CGMPP
Features Intersected: BROOK
Maintenance/Ownership: State

Bridge 45-1: Culvert - 1967
Structure No. 30009145-114081
Length: 7'
Facility Carried: I 91
Structure Type: CGMPP
Features Intersected: BROOK
Maintenance/Ownership: State

Bridge 50S: Frame - 1970
Structure No. 200091050S14112
Length: 21'
Width: 3.8'
Under Clearance: 1.17'
Facility Carried: I 91 ML
Structure Type: RC FRAME
Features Intersected: I 91 OVER TH NO 24
Maintenance/Ownership: State

Unknown 46: Unknown
Structure No. 2014080D4614081
Structure Type: Unknown
Features Intersected: TH 33 OVER I 91
Maintenance/Ownership: State

Bridge 47S: Stringer/multi-beam or girder - 1967
Structure No. 200091047S14082
Length: 197'
Width: 3.7'
Height: 5.33'
Under Clearance: 1.17'
Facility Carried: I 91 ML
Structure Type: 3 SP CONT WLD PL GIR
Features Intersected: I 91 OVER US 5 + BROOK
Maintenance/Ownership: State

Bridge 50-02S: Culvert - 1971
Structure No. 300091502S14111
Length: 9'
Facility Carried: I 91
Structure Type: CGMPP
Features Intersected: BROOK
Maintenance/Ownership: State

Bridge 51S: Stringer/multi-beam or girder - 1970
Structure No. 200091051S14112
Length: 250'
Width: 3.9'
Under Clearance: 1.33'
Facility Carried: I 91 ML
Structure Type: 2 SPAN WLD PL GIRDER
Features Intersected: I 91 OVER TH 3 OMPOMR
Surface: Bituminous
Maintenance/Ownership: State

Bridge 47-1: Culvert - 1968
Structure No. 30009147-114081
Length: 7'
Facility Carried: I 91
Structure Type: CGMPP
Features Intersected: BROOK
Maintenance/Ownership: State

Bridge 47-2: Culvert (Arch) - 1968
Structure No. 20009147-214112
Length: 24'
Height: 5.33'
Facility Carried: I 91 ML
Structure Type: RC ARCH
Features Intersected: BLOODY BROOK
Maintenance/Ownership: State

Bridge 48S: Stringer/multi-beam or girder - 1968
Structure No. 200091048S14112
Length: 225'
Width: 4.2'
Height: 5.33'
Under Clearance: 1.25'
Facility Carried: I 91 ML
Structure Type: 3 SP CONT WLD PL GIR
Features Intersected: I 91 OVER VT 10A
Surface: Bituminous
Maintenance/Ownership: State

Bridge 48-1: Culvert - 1968
Structure No. 30009148-114111
Length: 6'
Facility Carried: I 91
Structure Type: ACCGMPP
Features Intersected: BROOK
Maintenance/Ownership: State

Bridge 48-2: Culvert - 1968
Structure No. 30009148-214111
Length: 6'
Facility Carried: I 91
Structure Type: ACCGMPP
Features Intersected: BROOK
Maintenance/Ownership: State

Bridge 49S: Stringer/multi-beam or girder - 1968
Structure No. 200091049S14112
Length: 139'
Height: 5.33'
Width: 3.7'
Under Clearance: 1.17'
Facility Carried: I 91 ML
Structure Type: WELDED PLATE GIRDER
Features Intersected: I 91 OVER US 5
Maintenance/Ownership: State
Height: 5.33'
Height: 5.33'

Historic Projects <ul style="list-style-type: none"> Unknown Retreatment Resurface Bituminous Mix Skinny Mix Bituminous Seal 	Functional Class <ul style="list-style-type: none"> 1 - Interstate System 2 - Other Freeways and Expressways 3 - Principal Arterial 4 - Minor Arterial 5 - Major Collector 6 - Minor Collector 	Curves <ul style="list-style-type: none"> Left Right 	Grades <ul style="list-style-type: none"> Special grade up Special grade down 	Traffic Counters <ul style="list-style-type: none"> Continuous (CTC) Weight-In-Motion (WIM) Short-Term, Scheduled Short-Term, Unscheduled 	Crash Locations <ul style="list-style-type: none"> Fatal Injury Property Damage Only Unknown Crash Type 	Mileage by Functional Class By Sheet 91-2 1 - Interstate 9.000	Mileage by Town By Sheet ETE - I091-0000S 9.0 of 177.432	DISTRICT 4	TOWN HARTFORD, NORWICH	Date: 10/02/22	ROUTE I-91 ETE mileage: 72.0 to 81.0
--	--	--	---	---	---	--	--	----------------------	----------------------------------	-----------------------	---