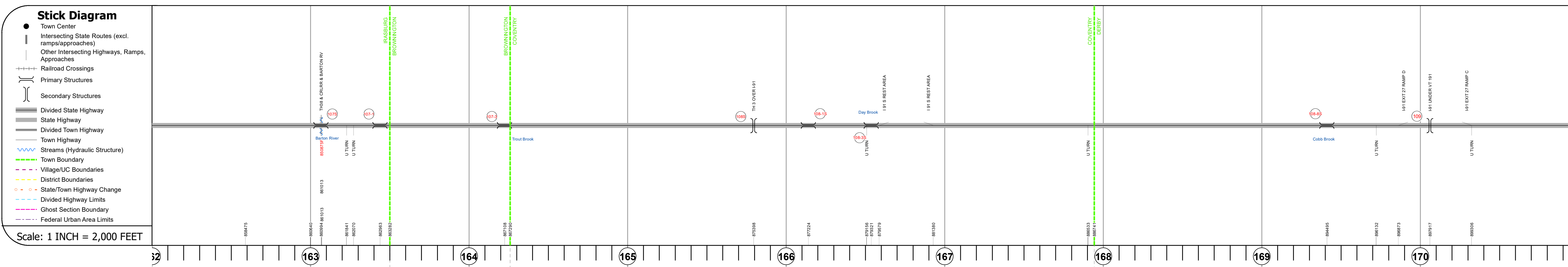
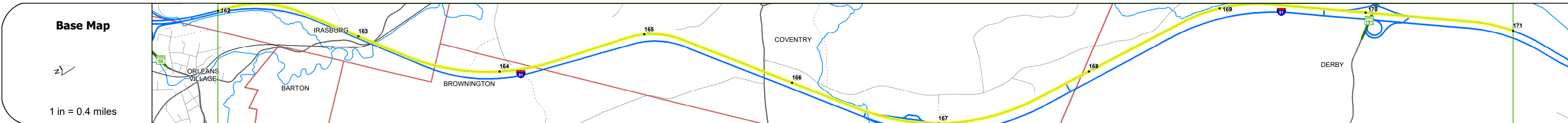
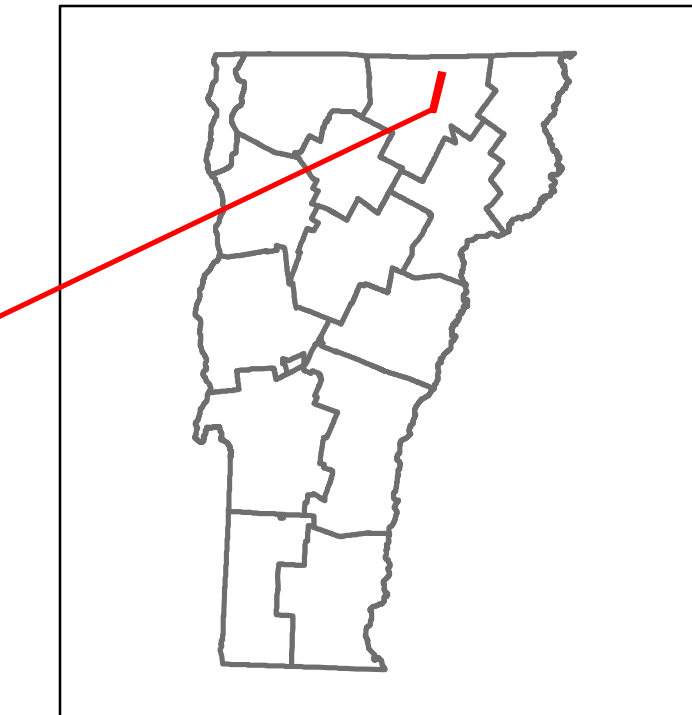


DISTRICT	TOWN	ROUTE
9	BROWNINGTON, COVENTRY, IRASBURG, DERBY	I-91



Travellane	Roadway	Lane Count	Base	Subbase
		24		
		38		
		2		
		Two 2 1/2" Plant Mix Base Courses		
		24" Crushed Rock		

Curves

Grades
+4.5
+4
-4
+5

Guardrails

Rumblestrips

Historic Projects
2013: IM 091-3(48)
2013: IM BPNT(11)
2011: IM IR 091-3(6)
2010: IM 091-3(46)
1988: IR 091-3(3)
1972: EMP 191-3(20) STAGE II
1977: 191-3(37)
2011: IM 091-3(47)
1975: 191-3(34) STAGE 3
1972: 191-3(6)
1970: 191-3(7)

Maintenance Garage
District 9 - DMF Maintenance Derby Garage

Speed Zone

Functional Class
1

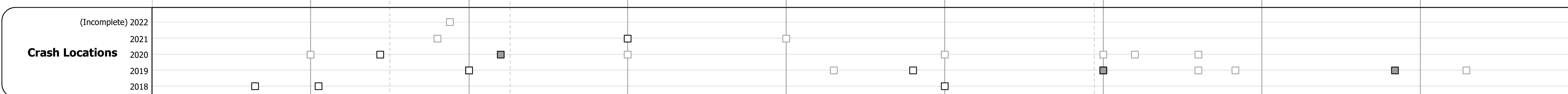
National Highway System
NHS - Interstate

Limited Access Highway
Full

Customer Service Level
Interstate Or Divided Highway

Traffic Counters

AADT	2021	2020	2019	2018	2017
	3139	3024	4032		
				2046	2493
				1812	2208
				2416	2944



STRUCTURE DESCRIPTIONS

Bridge 107S:
Stringer/multi-beam or girder - 1971
Structure No. 200091107S10112
Length: 447'
Height: 5.33'
Width: 3.9'
Under Clearance: 2.17'
Facility Carried: I 91 ML
Structure Type: ASP CONT W GIR / RBM
Features Intersected: TH38 + CRLRR + BARTON RV
Surface: Bituminous
Maintenance/Ownership: State

Bridge 107-1:
Culvert - 1972
Structure No. 300091107110111
Length: 6'
Facility Carried: I91
Structure Type: ACCGMPP
Features Intersected: SWAMP DRAIN
Maintenance/Ownership: State

Bridge 107-3:
Culvert - 1972
Structure No. 300091107310031
Length: 8'
Facility Carried: I91
Structure Type: CGMPP
Features Intersected: TROUT BROOK
Maintenance/Ownership: State

Unknown 108S:
Unknown
Structure No. 201005D08S10051
Structure Type: Unknown
Features Intersected: TH 3 OVER I 91
Maintenance/Ownership: State

Bridge 108-1S:
Culvert - 1972
Structure No. 300091H81S10051
Length: 7'
Facility Carried: I91
Structure Type: CGMPP
Features Intersected: BROOK
Maintenance/Ownership: State

Bridge 108-3S:
Culvert - 1972
Structure No. 300091H83S10051
Length: 13'
Facility Carried: I91
Structure Type: CGMPPA W CONC INVERT
Features Intersected: DAY BROOK
Maintenance/Ownership: State

Bridge 108-8S:
Culvert - 1997
Structure No. 300091H88S10071
Length: 15'
Facility Carried: I91
Structure Type: CGMPPA
Features Intersected: COBB BROOK
Maintenance/Ownership: State

Unknown 109:
Unknown
Structure No. 201343000110072
Structure Type: Unknown
Features Intersected: I 91 UNDER VT 191
Maintenance/Ownership: State

<p>Historic Projects</p> <ul style="list-style-type: none"> Unknown Retreatment Resurface Bituminous Mix Skippy Mix Bituminous Seal <p>Functional Class</p> <ul style="list-style-type: none"> 1 - Interstate System 2 - Other Freeways and Expressways 3 - Principal Arterial 4 - Minor Arterial 5 - Major Collector 6 - Minor Collector <p>Speed Zones</p> <ul style="list-style-type: none"> 25 30 35 40 45 50 55 60 65 	<p>Curves</p> <ul style="list-style-type: none"> Left Right <p>Grades</p> <ul style="list-style-type: none"> grade up grade down <p>Road Widths</p> <ul style="list-style-type: none"> 8' 	<p>Traffic Counters</p> <ul style="list-style-type: none"> Continuous (CTC) Weigh-In-Motion (WIM) Short-Term, Scheduled Short-Term, Unscheduled <p>Crash Locations</p> <ul style="list-style-type: none"> Fatal Injury Property Damage Only Unknown Crash Type <p>High Crash Locations (HCL's)</p> <ul style="list-style-type: none"> HCL No. 1 - 100 (1 - 10) HCL No. 101 - 200 (11 - 20) HCL No. 201 - 300 (21 - 30) HCL No. 301 - 400 (31 - 40) HCL No. 401 - 800 (41 - 113) 	<p>Mileage by Functional Class By Sheet</p> <p>91-3 1 - Interstate 9.000</p> <p>Mileage by Town By Sheet</p> <p>ETE - I091-0000S 9.0 of 177.432</p> <p>Page Total Mileage: 9.000 mi</p>	<p>DISTRICT</p> <p>9</p>	<p>TOWN</p> <p>BROWNINGTON, COVENTRY, IRASBURG, DERBY</p>	<p>Date: 10/02/22</p> <p>ROUTE</p> <p>I-91</p> <p>ETE mileage: 162.0 to 171.0</p>
--	---	---	---	---------------------------------	--	---