
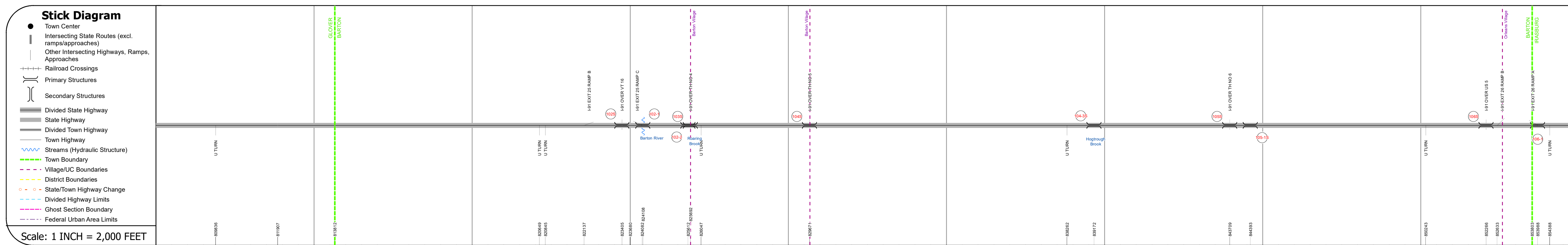
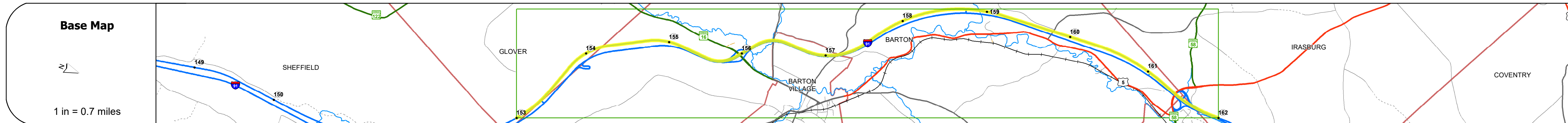
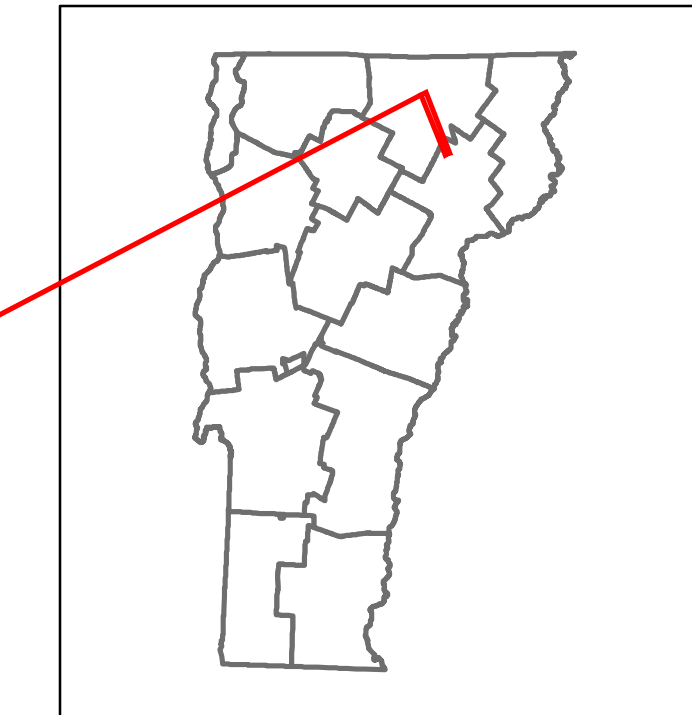


DISTRICT	TOWN	ROUTE
9	IRASBURG, BARTON, GLOVER	I-91



Road Widths	Travellane	Roadway	Lane Count	Base	Subbase

Curves	
--------	--

Grades	
--------	--

Guardrails	
------------	--

Rumblestrips	
--------------	--

Historic Projects	<p>2010: IM SURF(18)</p> <p>1997: IM 091-3(9)</p> <p>1989: IR 091-3(4)</p> <p>1979: I-91-3(38) STAGE 3</p> <p>1973: I-91-3(10) CS</p> <p>2014: IM BPNT(11)</p> <p>2014: IM BPNT(11)</p> <p>2011: IM IR 091-3(6)</p> <p>2013: IM 091-3(48)</p> <p>2014: IM BPNT(11)</p> <p>2014: IM BPNT(11)</p> <p>1988: IR 091-3(3)</p> <p>2012: IM MEMB(29)</p> <p>1977: I-91-3(37)</p> <p>1972: I-91-3(11), 1972: I-91-3(19) STAGE 2</p> <p>1972: I-91-3(26)</p> <p>1972: EMP I-91-3(20) STAGE II</p>
-------------------	--

Maintenance Garage	District 9 - DMF Maintenance Barton Garage
--------------------	--

Speed Zone	
------------	--

Functional Class	1
------------------	---

National Highway System	NHS - Interstate
-------------------------	------------------

Limited Access Highway	Full
------------------------	------

Customer Service Level	Interstate Or Divided Highway
------------------------	-------------------------------

Traffic Counters	
------------------	--

ADT	2021	1943	1829	2719	1814	3139
	2020	1724	1620	2408	1607	3024
	2019	2662	2160	3211	2143	4032
	2018					
	2017					

Crash Locations	(Incomplete) 2022					
	2021					
	2020					
	2019					
	2018					

### STRUCTURE DESCRIPTIONS

<p><b>Bridge 102S:</b> Stringer/multi-beam or girder - 1971 Structure No. 200091102S10022 Length: 180' Height: 5.33' Width: 3.9' Under Clearance: 1.25' Facility Carried: I 91 ML Structure Type: 3 SP CONT ROLLED BM Features Intersected: I 91 OVER VT 16 Surface: Bituminous Maintenance/Ownership: State</p>	<p><b>Bridge 106-01:</b> Culvert - 1972 Structure No. 30009110610111 Length: 8' Facility Carried: I91 Structure Type: CGMPPA Features Intersected: SWAMP DRAIN Maintenance/Ownership: State</p>
<p><b>Bridge 102-1:</b> Culvert - 1971 Structure No. 200091102110022 Length: 31' Height: 5.33' Facility Carried: I 91 ML Structure Type: TWIN CELL RC BOX Features Intersected: BARTON RIVER Maintenance/Ownership: State</p>	
<p><b>Bridge 102-2:</b> Culvert - 1972 Structure No. 300091102210021 Length: 16' Under Clearance: 1.0' Facility Carried: I91 Structure Type: RC BOX Features Intersected: ROARING BROOK Maintenance/Ownership: State</p>	
<p><b>Bridge 103S:</b> Stringer/multi-beam or girder - 1971 Structure No. 200091103S10022 Length: 102' Height: 5.33' Width: 4.0' Under Clearance: 1.17' Facility Carried: I 91 ML Structure Type: WELDED GIRDER Features Intersected: I 91 OVER TH NO 4 Surface: Bituminous Maintenance/Ownership: State</p>	
<p><b>Bridge 104S:</b> Stringer/multi-beam or girder - 1971 Structure No. 200091104S10022 Length: 233' Height: 5.33' Width: 3.9' Under Clearance: 1.17' Facility Carried: I 91 ML Structure Type: 3 SP CONT ROLLED BM Features Intersected: I 91 OVER TH NO 5 Surface: Bituminous Maintenance/Ownership: State</p>	
<p><b>Bridge 104-3S:</b> Culvert (Arch) - 1972 Structure No. 3000911043S10021 Length: 18' Under Clearance: 1.0' Facility Carried: I91 Structure Type: RC ARCH Features Intersected: HOG TROUGH BROOK Maintenance/Ownership: State</p>	
<p><b>Bridge 105S:</b> Stringer/multi-beam or girder - 1971 Structure No. 200091105S10022 Length: 89' Height: 5.33' Width: 3.9' Under Clearance: 1.25' Facility Carried: I 91 ML Structure Type: ROLLED BEAM Features Intersected: I 91 OVER TH NO 6 Surface: Bituminous Maintenance/Ownership: State</p>	
<p><b>Bridge 105-1S:</b> Culvert - 1972 Structure No. 3000911051S10021 Length: 6' Facility Carried: I91 Structure Type: ACCGMPP Features Intersected: BROOK Maintenance/Ownership: State</p>	
<p><b>Bridge 106S:</b> Stringer/multi-beam or girder - 1971 Structure No. 200091106S10022 Length: 200' Height: 5.33' Width: 4.3' Under Clearance: 1.25' Facility Carried: I 91 ML Structure Type: 3 SP CONT WILD GIRDER Features Intersected: I 91 OVER US 5 Surface: Bituminous Maintenance/Ownership: State</p>	

<p><b>Historic Projects</b></p> <ul style="list-style-type: none"> <li>Unknown</li> <li>Retreatment</li> <li>Resurface</li> <li>Bituminous Mix</li> <li>Skinny Mix</li> <li>Bituminous Seal</li> </ul> <p><b>Surface Treated</b></p> <ul style="list-style-type: none"> <li>Gravel</li> <li>Cold Plane and Expressways</li> <li>Reclaimed Base and Bituminous Concrete</li> <li>Concrete</li> <li>Gravel</li> </ul>	<p><b>Functional Class</b></p> <ul style="list-style-type: none"> <li>1 - Interstate System</li> <li>2 - Other Freeways and Expressways</li> <li>3 - Principal Arterial</li> <li>4 - Minor Arterial</li> <li>5 - Major Collector</li> <li>6 - Minor Collector</li> </ul> <p><b>Speed Zones</b></p> <ul style="list-style-type: none"> <li>25</li> <li>30</li> <li>35</li> <li>40</li> <li>45</li> <li>50</li> <li>55</li> <li>60</li> <li>65</li> </ul>	<p><b>Curves</b></p> <ul style="list-style-type: none"> <li>Left (degrees)</li> <li>Right (degrees)</li> </ul> <p><b>Grades</b></p> <ul style="list-style-type: none"> <li>Left (percent) grade up</li> <li>Right (percent) grade down</li> </ul> <p><b>Road Widths</b></p> <ul style="list-style-type: none"> <li>8'</li> </ul>	<p><b>Traffic Counters</b></p> <ul style="list-style-type: none"> <li>Continuous (CTC)</li> <li>Weight-In-Motion (WIM)</li> <li>Short-Term, Scheduled (counter ID)</li> <li>Short-Term, Unscheduled</li> </ul> <p><b>Crash Locations</b></p> <ul style="list-style-type: none"> <li>Fatal</li> <li>Injury</li> <li>Property Damage Only</li> <li>Unknown Crash Type</li> </ul> <p><b>High Crash Locations (HCL's)</b></p> <p>HCL No. (Sections (&amp; Intersections))</p> <ul style="list-style-type: none"> <li>1 - 100 (1 - 10)</li> <li>101 - 200 (11 - 20)</li> <li>201 - 300 (21 - 30)</li> <li>301 - 400 (31 - 40)</li> <li>401 - 800 (41 - 113)</li> </ul>	<p><b>Mileage by Functional Class By Sheet</b></p> <p>91-3 1 - Interstate 9.000</p>	<p><b>Mileage by Town By Sheet</b></p> <p>ETE - I091-0000S 9.0 of 177.432</p>	<p><b>DISTRICT</b></p> <p>9</p>	<p><b>TOWN</b></p> <p>IRASBURG, BARTON, GLOVER</p>	<p><b>Date:</b> 10/02/22</p>	<p><b>ROUTE</b></p> <p>I-91</p> <p>ETE mileage: 153.0 to 162.0</p>
---	---	--	---	---	---	---------------------------------	--	------------------------------	--