

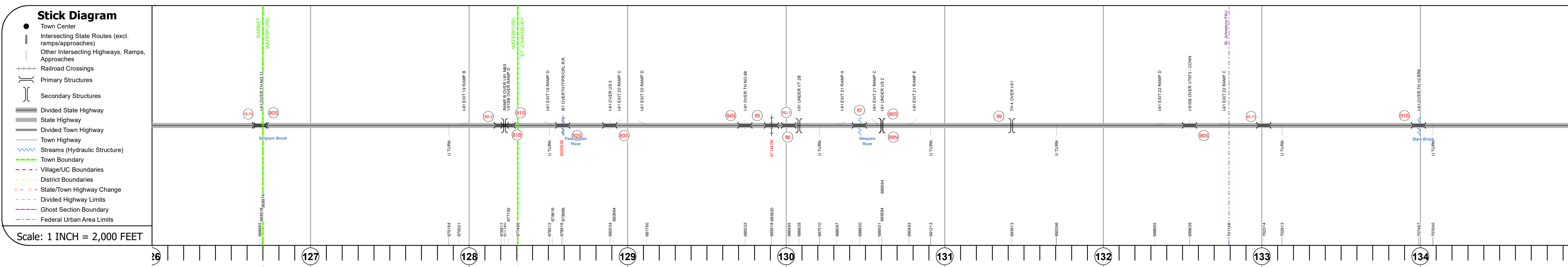
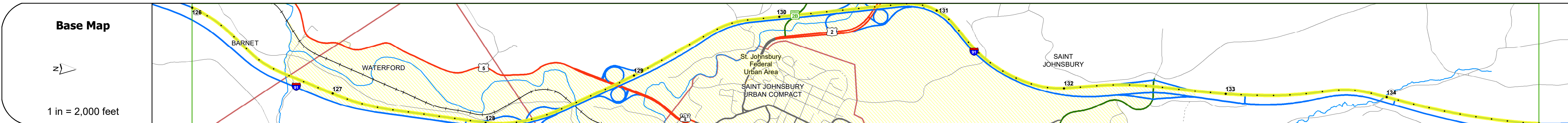
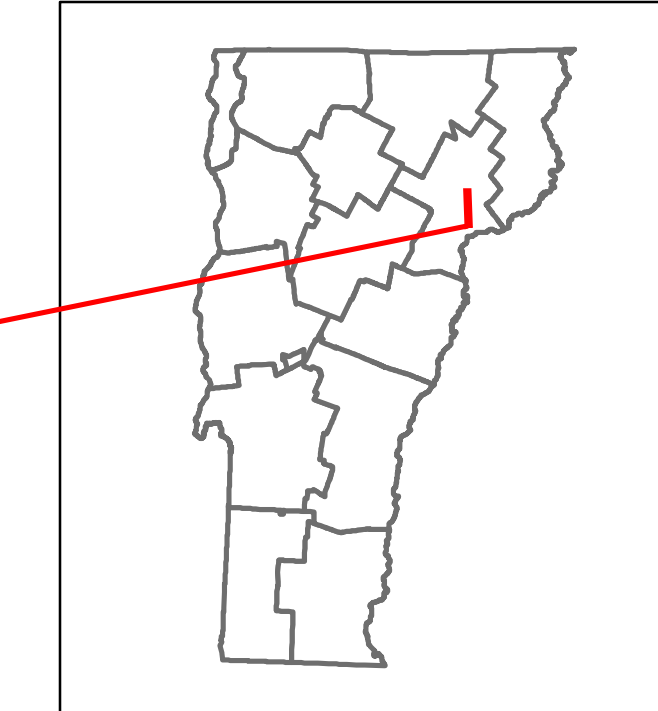


Route Log and Progress Chart

DRAFT

Please Note: Errors and Omissions May Exist.
Contact the VTrans Mapping Section with questions or concerns.

DISTRICT	TOWN	ROUTE
7	ST. JOHNSBURY, BARNET, WATERFORD	I-91

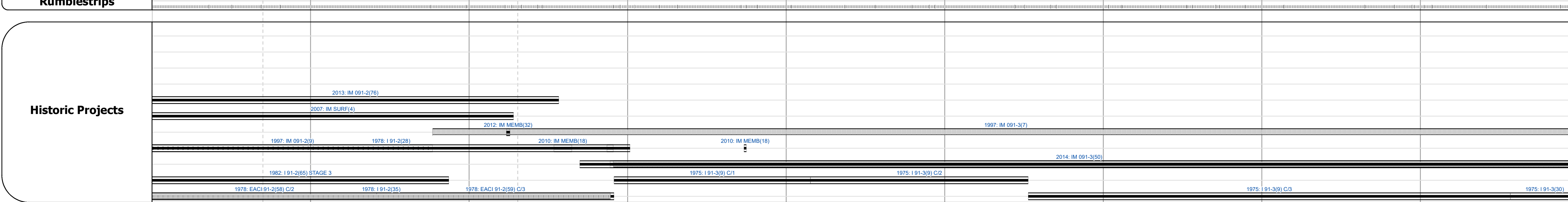


Travellane	Roadway	Lane Count	Base	Subbase
			24" Crushed Stone	
				Two 2 1/2" Plant Mix Base Courses
				24" Crushed Rock

Curves	Grades
	-3.6
	+3.3
	+5
	-4.65
	+5
	-4
	+5
	+3.48

Guardrails

Rumblestrips



Maintenance Garage
District 7 - DMF Maintenance St. Johnsbury Garage

Speed Zone

Functional Class
1

National Highway System
NHS - Interstate

Limited Access Highway
Full

Customer Service Level
Interstate Or Divided Highway

Traffic Counters

AAADT	2021	2020	2019	2018	2017
3401	3401	2723	2723	2723	2723
2449	2449	2169	2169	2169	2169
4307	4307	3815	3815	3815	3815
3264	3264	2891	2891	2891	2891
3832	3832	3394	3394	3394	3394
2762	2762	2446	2446	2446	2446
4640	4640	4110	4110	4110	4110
4334	4334	3839	3839	3839	3839
3284	3284	2909	2909	2909	2909
5210	5210	4565	4565	4565	4565
3284	3284	2909	2909	2909	2909
6086	6086	5118	5118	5118	5118

Crash Locations	2021	2020	2019	2018

STRUCTURE DESCRIPTIONS

<p>Bridge 79-7S: Culvert (Arch) - 1978 Structure No. 300091797S03011 Length: 17' Facility Carried: I91 Structure Type: RC ARCH Features Intersected: SIMPSON BROOK Maintenance/Ownership: State</p>	<p>Bridge 86: Unknown Structure No. 207000000703112 Structure Type: Unknown Features Intersected: I 91 UNDER VT 2B Maintenance/Ownership: State</p>
<p>Bridge 80S: Frame - 1978 Structure No. 200091080S03012 Length: 35' Height: 5.33' Width: 3.8' Under Clearance: 1.17' Facility Carried: I 91 ML Structure Type: RC FRAME Features Intersected: I 91 OVER TH NO 11 Maintenance/Ownership: State</p>	<p>Bridge 87: Culvert - 1975 Structure No. 200091008703112 Length: 54' Structure Type: TWIN CELL RC BOX Features Intersected: SLEEPERS RIVER Maintenance/Ownership: State</p>
<p>Bridge 80-2: Culvert - 1978 Structure No. 30009180-203161 Length: 8' Facility Carried: I91 Structure Type: CGMPP Features Intersected: BROOK Maintenance/Ownership: State</p>	<p>Bridge 88N: Unknown Structure No. 20002810303112 Structure Type: Unknown Features Intersected: I 91 UNDER US 2 Maintenance/Ownership: State</p>
<p>Unknown 81B: Unknown Structure No. 200091081B03162 Structure Type: Unknown Features Intersected: RAMP B OVER I 91 N+S Maintenance/Ownership: State</p>	<p>Bridge 89: Unknown Structure No. 2003110D8903111 Structure Type: Unknown Features Intersected: TH 4 OVER I 91 Maintenance/Ownership: State</p>
<p>Bridge 81S: Stringer/multi-beam or girder - 1978 Structure No. 200091081S03162 Length: 125' Height: 5.33' Width: 3.7' Under Clearance: 1.33' Facility Carried: I 91 SB ML Structure Type: WELDED PLATE GIRDER Features Intersected: I 91SB OVER RAMP D Surface: Bituminous Maintenance/Ownership: State</p>	<p>Bridge 90S: Stringer/multi-beam or girder - 1975 Structure No. 200091090S03112 Length: 82' Width: 3.9' Under Clearance: 1.25' Facility Carried: I 91 ML Structure Type: ROLLED BEAM Surface: Bituminous Maintenance/Ownership: State</p>
<p>Bridge 82S: Stringer/multi-beam or girder - 1978 Structure No. 200091082S03112 Length: 594' Height: 5.33' Width: 4.2' Under Clearance: 4.83' Facility Carried: I 91 ML Structure Type: 3 SP CONT WLD PL GIR Features Intersected: I 91 OVERTH77/PR/CRL R.R. Surface: Bituminous Maintenance/Ownership: State</p>	<p>Bridge 90-01S: Culvert - 1975 Structure No. 300091901S03111 Length: 7' Facility Carried: I91 Structure Type: CGMPP Features Intersected: BROOK Maintenance/Ownership: State</p>
<p>Bridge 83S: Stringer/multi-beam or girder - 1978 Structure No. 200091083S03112 Length: 216' Height: 5.33' Width: 4.6' Under Clearance: 1.17' Facility Carried: I 91 ML Structure Type: 2 SP CONT WLD PL GIR Features Intersected: I 91 OVER US 5 Surface: Bituminous Maintenance/Ownership: State</p>	<p>Bridge 91S: Stringer/multi-beam or girder - 1975 Structure No. 200091091S03112 Length: 214' Width: 3.9' Under Clearance: 2.25' Facility Carried: I 91 ML Structure Type: 3 SP CONT ROLLED BM Features Intersected: I 91 OVER TH 10 BRK Surface: Bituminous Maintenance/Ownership: State</p>
<p>Bridge 84S: Stringer/multi-beam or girder - 1975 Structure No. 200091084S03112 Length: 80' Height: 5.33' Width: 4.0' Under Clearance: 1.17' Facility Carried: I 91 ML Structure Type: PRECAST AASHTO I-BM Features Intersected: I 91 OVER TH NO 68 Surface: Bituminous Maintenance/Ownership: State</p>	
<p>Bridge 85: Culvert - 1975 Structure No. 200091008503112 Length: 26' Height: 5.33' Under Clearance: 1.92' Facility Carried: I 91 ML Structure Type: CGMPP Features Intersected: I 91 OVER LV RR Maintenance/Ownership: State</p>	
<p>Bridge 85-1: Culvert - 1974 Structure No. 30009185-103111 Length: 10' Facility Carried: I91 Structure Type: CGMPP Features Intersected: BROOK Maintenance/Ownership: State Height: 5.33' Height: 5.33'</p>	

Historic Projects	Functional Class	Curves	Grades	Traffic Counters	Crash Locations	Mileage by Functional Class By Sheet	Mileage by Town By Sheet	DISTRICT	TOWN	Date: 10/02/22	ROUTE
<ul style="list-style-type: none"> Unknown Retreatment Resurface Bituminous Mix Skiny Mix Bituminous Seal 	<ul style="list-style-type: none"> 1 - Interstate System 2 - Other Freeways and Expressways 3 - Principal Arterial 4 - Minor Arterial 5 - Major Collector 6 - Minor Collector 	<ul style="list-style-type: none"> Left Right 	<ul style="list-style-type: none"> Special grade up grade down 	<ul style="list-style-type: none"> Continuous (CTC) Weight-In-Motion (WIM) Short-Term, Scheduled Short-Term, Unscheduled 	<ul style="list-style-type: none"> Fatal Injury Property Damage Only Unknown Crash Type 	91-3 1 - Interstate 8.301 91-2 1 - Interstate 0.699	ETE - I091-0000S 9.0 of 177.432	7	ST. JOHNSBURY, BARNET, WATERFORD	15 of 20 TWN mileage: 126.0 to 135.0	I-91 ETE mileage: 126.0 to 135.0