

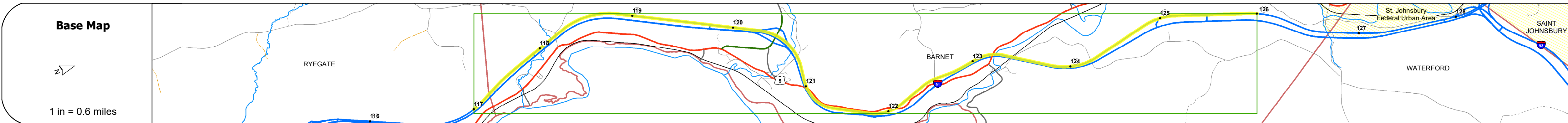
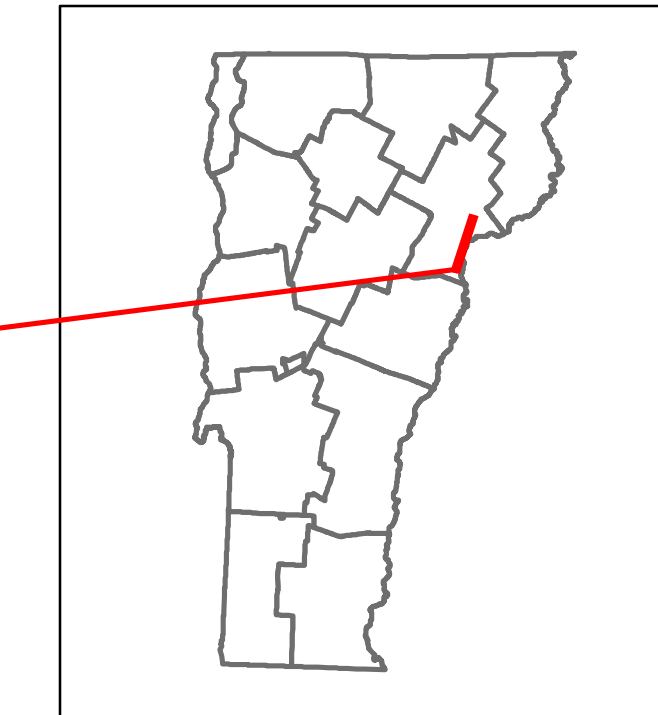


Route Log and Progress Chart

DRAFT

Please Note: Errors and Omissions May Exist.
Contact the VTrans Mapping Section with questions or concerns.

DISTRICT	TOWN	ROUTE
7	RYEGATE, BARNET	I-91



Road Widths	Travellane	Roadway	Lane Count	Base	Subbase
			24		
			38		
			2		
			Two 2 1/2" Plant Mix Base Courses		
			24" Crushed Stone		

Curves	Grades
	-3
	+4.98
	+3.8
	-2.15 -4.36
	+4
	-3.35
	+5
	+5
	-3.6

Guardrails

Rumblestrips

Historic Projects
2008: IM SURF(6)
2013: IM 091-2(76)
2007: IM SURF(4)
1997: IM 091-2(9)
1978: I 91-2(28)
1984: Unknown
1982: I 91-2(65) STAGE 3
1976: I 91-2(93) C2
1976: EACI 091-2(54) C4 1976: I 91-2(21) STAGE 2
1977: EACI 091-2(55)
1978: EACI 91-2(17) C1
1978: I 91-2(35)
1978: EACI 91-2(58) C2

Maintenance Garage
District 7 - DMF Maintenance Newbury Garage

Speed Zone

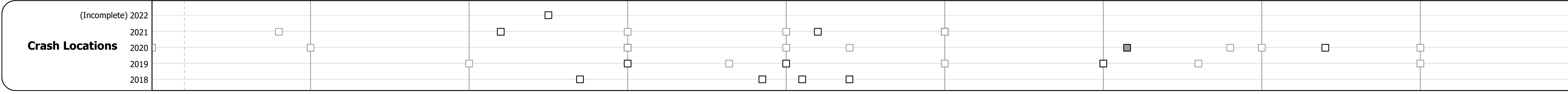
Functional Class
1

National Highway System
NHS - Interstate

Limited Access Highway
Full

Customer Service Level
Interstate Or Divided Highway

Traffic Counters	ADT
2021	2736
2020	2228
2019	2871
2018	
2017	



STRUCTURE DESCRIPTIONS

<p>Bridge 69-15: Culvert - 1976 Structure No. 300091691503011 Length: 18' Facility Carried: I91 Structure Type: RC BOX Features Intersected: BROOK Maintenance/Ownership: State</p>	<p>Bridge 77S: Girder and floorbeam system - 1977 Structure No. 200091077S03012 Length: 563' Width: 3.7' Under Clearance: 4.42' Facility Carried: I 91 ML Structure Type: 4 SPAN CONT 2 GIRDER Features Intersected: I 91 OVER US 5 PASS R Surface: Bituminous Maintenance/Ownership: State</p>
<p>Bridge 70S: Stringer/multi-beam or girder - 1976 Structure No. 200091070S03012 Length: 82' Width: 5.33' Under Clearance: 1.17' Facility Carried: I 91 ML Structure Type: ROLLED BEAM Features Intersected: I 91 OVER TH NO 81 Surface: Bituminous Maintenance/Ownership: State</p>	<p>Bridge 78S: Stringer/multi-beam or girder - 1977 Structure No. 200091078S03012 Length: 271' Width: 3.7' Under Clearance: 2.33' Facility Carried: I 91 ML Structure Type: 4 SP CONT ROLLED BM Features Intersected: I 91 OVER TH12 /C/L.R.R. Surface: Bituminous Maintenance/Ownership: State</p>
<p>Bridge 70-4S: Culvert - 1976 Structure No. 300091704S03011 Length: 6' Facility Carried: I91 Structure Type: ACGMPP Features Intersected: CATTLEPASS Maintenance/Ownership: State</p>	<p>Bridge 79: Unknown Structure No. 2003010D7903011 Structure Type: Unknown Features Intersected: TH 12 OVER I 91 Maintenance/Ownership: State</p>
<p>Bridge 71S: Stringer/multi-beam or girder - 1976 Structure No. 200091071S03012 Length: 120' Height: 5.33' Width: 3.8' Under Clearance: 1.5' Facility Carried: I 91 ML Structure Type: WELDED PLATE GIRDER Features Intersected: I 91 OVER BARNET SH Surface: Bituminous Maintenance/Ownership: State</p>	
<p>Bridge 72: Culvert - 1976 Structure No. 200091007203012 Length: 45' Height: 5.33' Facility Carried: I 91 ML Structure Type: TWIN CELL RC BOX Features Intersected: STEVENS RIVER Maintenance/Ownership: State</p>	
<p>Bridge 73S: Culvert - 1977 Structure No. 200091073S03012 Length: 24' Height: 5.33' Under Clearance: 1.17' Facility Carried: I 91 ML Structure Type: RC BOX Features Intersected: I 91 OVER TH 57 Maintenance/Ownership: State</p>	
<p>Bridge 74S: Stringer/multi-beam or girder - 1977 Structure No. 200091074S03012 Length: 146' Height: 5.33' Width: 3.7' Under Clearance: 1.25' Facility Carried: I 91 ML Structure Type: WELDED PLATE GIRDER Features Intersected: I 91 OVER US 5 Surface: Bituminous Maintenance/Ownership: State</p>	
<p>Unknown 75S: Unknown Structure No. 200113121B03012 Structure Type: Unknown Features Intersected: US 5 OVER I 91SB Maintenance/Ownership: State</p>	
<p>Bridge 75-1S: Culvert - 1977 Structure No. 300091751S03011 Length: 10' Facility Carried: I91 Structure Type: CGMPP Features Intersected: SUTTON BROOK Maintenance/Ownership: State</p>	
<p>Bridge 76S: Stringer/multi-beam or girder - 1977 Structure No. 200091076S03012 Length: 107' Width: 3.7' Height: 5.33' Under Clearance: 1.25' Facility Carried: I 91 ML Structure Type: WELDED PLATE GIRDER Features Intersected: I 91 SB OVER TH 44 Surface: Bituminous Maintenance/Ownership: State Height: 5.33' Height: 5.33'</p>	

<p>Historic Projects</p> <ul style="list-style-type: none"> Unknown Retreatment Resurface Bituminous Mix Skinny Mix Bituminous Seal 	<p>Functional Class</p> <ul style="list-style-type: none"> 1 - Interstate System 2 - Other Freeways and Expressways 3 - Principal Arterial 4 - Minor Arterial 5 - Major Collector 6 - Minor Collector 	<p>Curves</p> <ul style="list-style-type: none"> Left (degrees) Right (degrees) 	<p>Grades</p> <ul style="list-style-type: none"> Special grade up Special grade down 	<p>Traffic Counters</p> <ul style="list-style-type: none"> Continuous (CTC) Weight-In-Motion (WIM) Short-Term, Scheduled Short-Term, Unscheduled 	<p>Crash Locations</p> <ul style="list-style-type: none"> Fatal Injury Property Damage Only Unknown Crash Type <p>High Crash Locations (HCL's)</p> <p>HCL No. 201 - 300 (21 - 30)</p> <p>1 - 100 (1 - 10) 201 - 300 (31 - 40)</p> <p>101 - 200 (11 - 20) 401 - 800 (41 - 113)</p>	<p>Mileage by Functional Class By Sheet</p> <p>91-2 1 - Interstate 9.000</p>	<p>Mileage by Town By Sheet</p> <p>ETE - I091-0000S 9.0 of 177.432</p>	<p>DISTRICT</p> <p>7</p>	<p>TOWN</p> <p>RYEGATE, BARNET</p>	<p>Date: 10/02/22</p> <p>14 of 20 TWN mileage: 117.0 to 126.0</p>	<p>ROUTE</p> <p>I-91</p> <p>ETE mileage: 117.0 to 126.0</p>
--	--	--	---	---	---	---	---	---------------------------------	---	---	--