

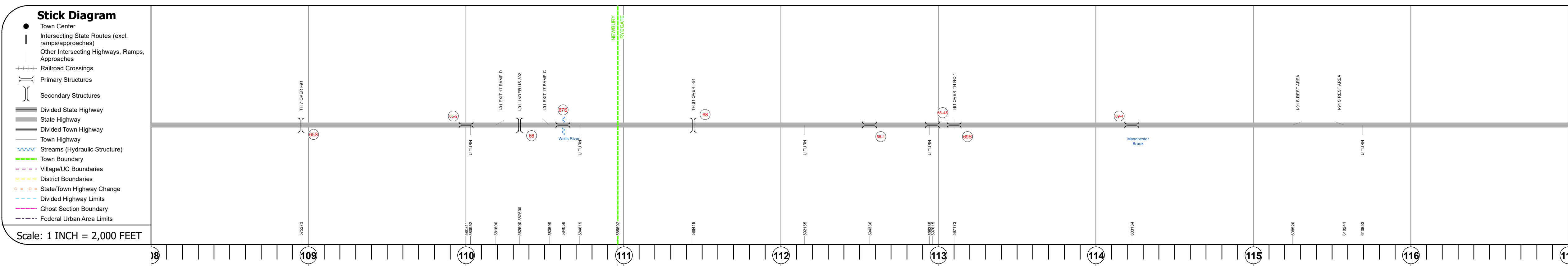
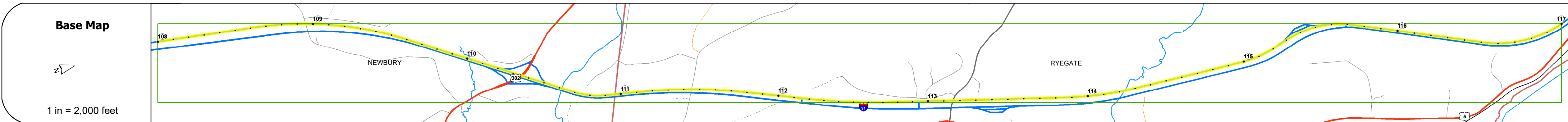
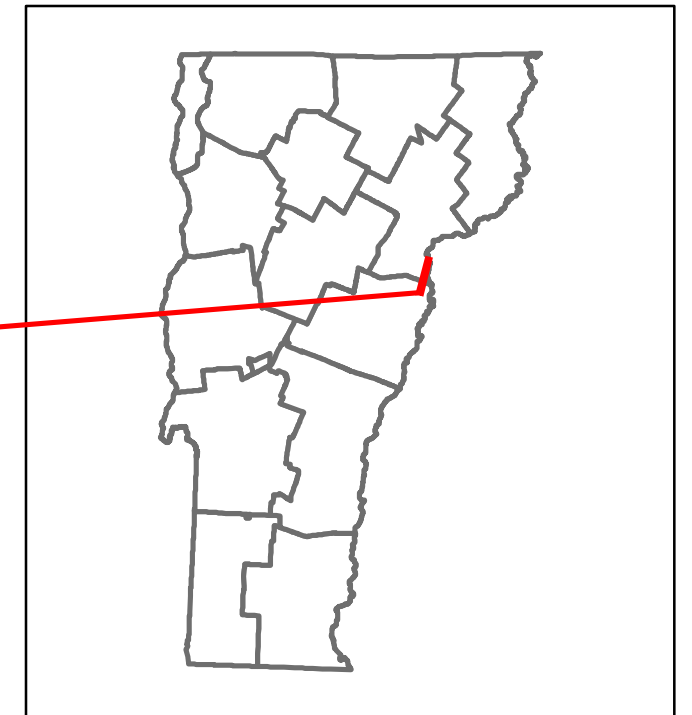


Route Log and Progress Chart

DRAFT

Please Note: Errors and Omissions May Exist.
Contact the VTrans Mapping Section with questions or concerns.

DISTRICT	TOWN	ROUTE
7	RYEGATE, NEWBURY	I-91



Travellane	
Roadway	
Lane Count	
Base	
Subbase	

Curves	
--------	--

Grades	
--------	--

Guardrails	
------------	--

Rumblestrips	
--------------	--

Historic Projects	
2010: IM 091-2(72)	
1993: RS MEMB(1)	
1997: IM 091-2(9)	
1996: IR 091-2(3)	
1977: 191-2(61) STAGE 3	
1974: 191-2(11) CO	
2007: IM 091-2(99)	
1974: 191-2(26) STAGE 2	
1974: 191-2(49)	
1976: 191-2(16) C2 1976: 191-2(27) STAGE 2	
1976: 191-2(53) CO	

Maintenance Garage	District 7 - DMF Maintenance Bradford Garage	District 7 - DMF Maintenance Newbury Garage
--------------------	--	---

Speed Zone	
------------	--

Functional Class	
------------------	--

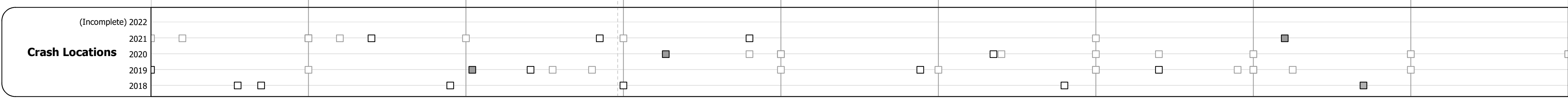
National Highway System	NHS - Interstate
-------------------------	------------------

Limited Access Highway	Full
------------------------	------

Customer Service Level	Interstate Or Divided Highway
------------------------	-------------------------------

Traffic Counters	
------------------	--

AAADT	2021: 2590, 1935, 2736
2020: 2294, 1501, 2228	
2019: 3058, 2001, 2971	
2018:	
2017:	



STRUCTURE DESCRIPTIONS

Unknown 65S:
Unknown
Structure No. 200907D65S09071
Structure Type: Unknown
Features Intersected: TH 7 OVER I 91
Maintenance/Ownership: State

Bridge 65-2:
Culvert - 1973
Structure No. 30009165-209071
Length: 10'
Facility Carried: I91
Structure Type: CGMPP
Features Intersected: BROOK
Maintenance/Ownership: State

Unknown 66:
Unknown
Structure No. 200026042C09072
Structure Type: Unknown
Features Intersected: I 91 UNDER US 302
Maintenance/Ownership: State

Bridge 67S:
Stringer/multi-beam or girder - 1973
Structure No. 200091067S09072
Length: 334'
Height: 5.33'
Width: 3.9'
Facility Carried: I 91 ML
Structure Type: 3SPN CONT WLD PLT GR
Features Intersected: WELLS RIVER
Surface: Bituminous
Maintenance/Ownership: State

Unknown 68:
Unknown
Structure No. 2003100D6803101
Structure Type: Unknown
Features Intersected: TH 61 OVER I 91
Maintenance/Ownership: State

Bridge 68-1:
Culvert - 1973
Structure No. 30009168-103101
Length: 7'
Facility Carried: I91
Structure Type: CGMPP
Features Intersected: BROOK
Maintenance/Ownership: State

Bridge 68-4S:
Culvert - 1974
Structure No. 300091684S03101
Length: 10'
Facility Carried: I91
Structure Type: CGMPP STEEL SLEEVED
Features Intersected: BROOK
Maintenance/Ownership: State

Bridge 69S:
Stringer/multi-beam or girder - 1976
Structure No. 200091069S03102
Length: 92'
Height: 5.33'
Width: 3.8'
Under Clearance: 1.17'
Facility Carried: I 91 ML
Structure Type: ROLLED BEAM
Features Intersected: I 91 OVER TH NO 1
Surface: Bituminous
Maintenance/Ownership: State

Bridge 69-4:
Culvert - 1976
Structure No. 30009169-403101
Length: 13'
Facility Carried: I91
Structure Type: RC BOX
Features Intersected: MANCHESTER BROOK
Maintenance/Ownership: State

Historic Projects	Functional Class	Curves	Grades	Traffic Counters	Crash Locations	Mileage by Functional Class By Sheet	Mileage by Town By Sheet
<ul style="list-style-type: none"> Unknown Bituminous Concrete Retreatment Resurface Bituminous Mix Skinny Mix Bituminous Seal 	<ul style="list-style-type: none"> 1 - Interstate System 2 - Other Freeways and Expressways 3 - Principal Arterial 4 - Minor Arterial 5 - Major Collector 6 - Minor Collector 	<ul style="list-style-type: none"> Left Right 	<ul style="list-style-type: none"> grade up grade down 	<ul style="list-style-type: none"> Continuous (CTC) Weight-In-Motion (WIM) Short-Term, Scheduled Short-Term, Unscheduled 	<ul style="list-style-type: none"> Fatal Injury Property Damage Only Unknown Crash Type 	91-2 1 - Interstate 9.000	ETE - I091-0000S 9.0 of 177.432

DISTRICT	TOWN	Date: 10/02/22	ROUTE
7	RYEGATE, NEWBURY	13 of 20 TWN mileage: 108.0 to 117.0	I-91 ETE mileage: 108.0 to 117.0