

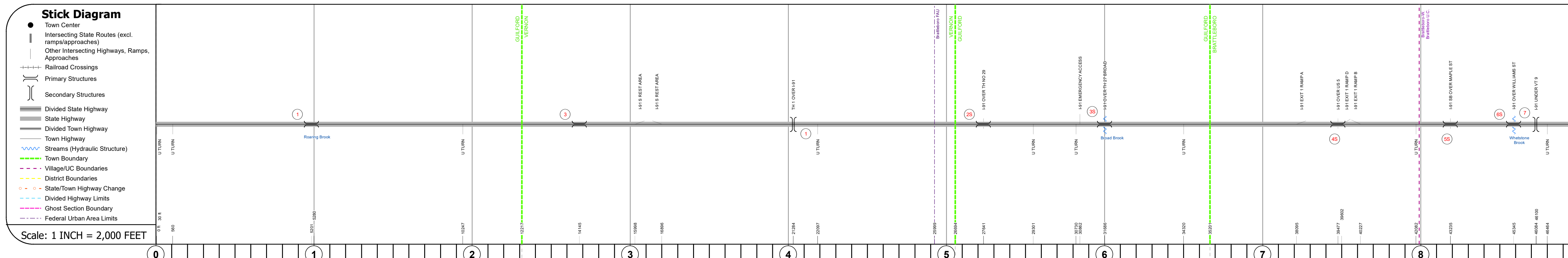
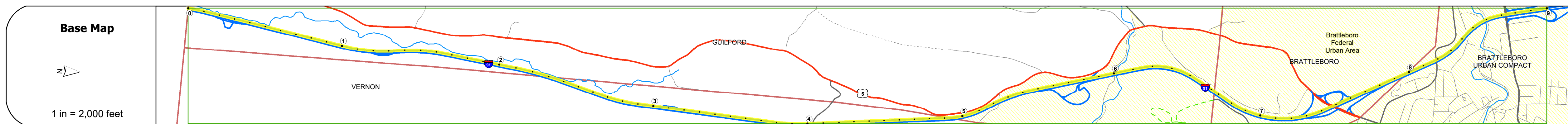
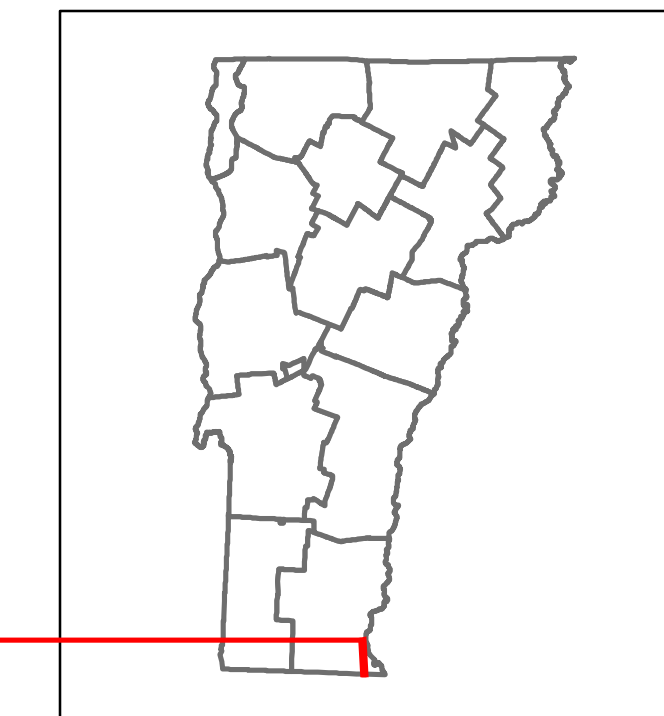


# Route Log and Progress Chart

DRAFT

Please Note: Errors and Omissions May Exist.  
Contact the VTrans Mapping Section with questions or concerns.

DISTRICT	TOWN	ROUTE
2	VERNON, BRATTLEBORO, GUILFORD	I-91



Road Widths	Travellane Roadway Lane Count Base Subbase	
21" Crushed Rock	Two 4" Crushed Stone Base Course	24" Crushed Rock

Curves	
--------	--

Grades	+2.6 +3.1 +2.7 +2.3 +2.7 -5 -2.1 -5 +2.6 +5 -5 -5 -3.1 +4.4 +3.5
--------	--

Guardrails	
------------	--

Rumblestrips	
--------------	--

Historic Projects	2007: IM 091-104, 2011: IM 091-103, 2004: ST 091-102, 2018: IM SURF(61), 1996: IR 091-112, 1970: I 91-107, 1958: IN 91-114, 1975: I 91-144, 1955: I 91-105, 1975: I 91-142, 1959: I 91-108, 1970: IR 91-103, 1970: IR 91-103, 1970: IR 91-103, 1950: I 91-112
-------------------	---

Maintenance Garage	District 2 - DMF Maintenance Dummerston Garage
--------------------	--

Speed Zone	
------------	--

Functional Class	1
------------------	---

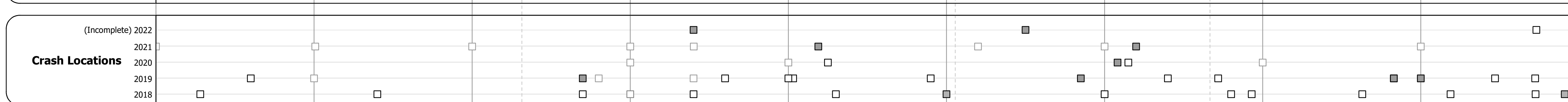
National Highway System	NHS - Interstate
-------------------------	------------------

Limited Access Highway	Full
------------------------	------

Customer Service Level	Interstate Or Divided Highway
------------------------	-------------------------------

Traffic Counters	
------------------	--

AAADT	2021: 7872, 2020: 6434, 2019: 8554, 2018: 7872, 2017: 6434, 2021: 7066, 2020: 5020, 2019: 6259, 2018: 4446, 2017: 7979, 2021: 8345, 2020: 5928, 2019: 9422
-------	--



## STRUCTURE DESCRIPTIONS

**Bridge 1:**  
Culvert - 1958  
Structure No. 30009100-113071  
Length: 6'  
Facility Carried: I91  
Structure Type: SEGMENTAL RC PIPE  
Features Intersected: BROOK  
Maintenance/Ownership: State

**Bridge 3:**  
Culvert - 1958  
Structure No. 30009100-313181  
Length: 6'  
Facility Carried: I91  
Structure Type: SEGMENTAL RC PIPE  
Features Intersected: BROOK  
Maintenance/Ownership: State

**Unknown 1:**  
Unknown  
Structure No. 20131800D113181  
Structure Type: Unknown  
Features Intersected: TH 1 OVER I 91  
Maintenance/Ownership: State

**Bridge 25:**  
Stringer/multi-beam or girder - 1958  
Structure No. 200091002S13072  
Length: 99'  
Height: 5.33'  
Width: 4.4'  
Under Clearance: 1.17'  
Facility Carried: I 91 ML  
Structure Type: ROLLED BEAM  
Features Intersected: I 91 OVER TH NO 29  
Surface: Bituminous  
Maintenance/Ownership: State

**Bridge 35:**  
Stringer/multi-beam or girder - 1959  
Structure No. 200091003S13072  
Length: 258'  
Height: 5.33'  
Width: 3.2'  
Under Clearance: 3.17'  
Facility Carried: I 91 ML  
Structure Type: 3 SP CONT PLT GIRDER  
Features Intersected: I 91 OVER TH 27 BROAD  
Surface: Bituminous  
Maintenance/Ownership: State

**Bridge 45:**  
Stringer/multi-beam or girder - 1959  
Structure No. 200091004S13022  
Length: 198'  
Height: 5.33'  
Width: 4.4'  
Under Clearance: 1.17'  
Facility Carried: I 91 ML  
Structure Type: 3 SPAN ROLLED BEAM  
Features Intersected: I 91 OVER US 5  
Surface: Bituminous  
Maintenance/Ownership: State

**Bridge 55:**  
Tee Beam - 1960  
Structure No. 200091005S13022  
Length: 127'  
Height: 5.33'  
Width: 4.2'  
Under Clearance: 1.25'  
Facility Carried: I 91 ML  
Structure Type: 3 SPAN NEXT BEAM  
Features Intersected: I 91 SB OVER MAPLE ST  
Maintenance/Ownership: State

**Bridge 65:**  
Stringer/multi-beam or girder - 2012  
Structure No. 200091006S13022  
Length: 388'  
Height: 5.33'  
Width: 3.8'  
Under Clearance: 4.33'  
Facility Carried: I 91 ML  
Structure Type: 2 SP CONT WLD GIRDER  
Features Intersected: I 91 OVER WILLIAMS ST  
Surface: Concrete  
Maintenance/Ownership: State

**Unknown 7:**  
Unknown  
Structure No. 20001005A13022  
Structure Type: Unknown  
Features Intersected: I 91 UNDER VT 9  
Maintenance/Ownership: State

<b>Historic Projects</b> <ul style="list-style-type: none"> <li>Unknown</li> <li>Bituminous Concrete</li> <li>Retreatment</li> <li>Resurface</li> <li>Bituminous Mix</li> <li>Skiny Mix</li> <li>Bituminous Seal</li> </ul>	<b>Functional Class</b> <ul style="list-style-type: none"> <li>1 - Interstate System</li> <li>2 - Other</li> <li>3 - Principal Arterial</li> <li>4 - Minor Arterial</li> <li>5 - Major Collector</li> <li>6 - Minor Collector</li> </ul>	<b>Curves</b> <ul style="list-style-type: none"> <li>Left</li> <li>Right</li> </ul>	<b>Grades</b> <ul style="list-style-type: none"> <li>grade up</li> <li>grade down</li> </ul>	<b>Traffic Counters</b> <ul style="list-style-type: none"> <li>Continuous (CTC)</li> <li>Weigh-In-Motion (WIM)</li> <li>Short-Term, Scheduled</li> <li>Short-Term, Unscheduled</li> </ul>	<b>Crash Locations</b> <ul style="list-style-type: none"> <li>Fatal</li> <li>Injury</li> <li>Property Damage Only</li> <li>Unknown Crash Type</li> </ul>	<b>Mileage by Functional Class By Sheet</b> 91-1 1 - Interstate 9.000	<b>Mileage by Town By Sheet</b> ETE - I091-0000S 9.0 of 177.432	<b>DISTRICT</b> 2	<b>TOWN</b> VERNON, BRATTLEBORO, GUILFORD	<b>Date:</b> 10/02/22	<b>ROUTE</b> I-91 ETE mileage: 0.0 to 9.0
--	---	--	---	--	---	--	--	----------------------	--	-----------------------	---