

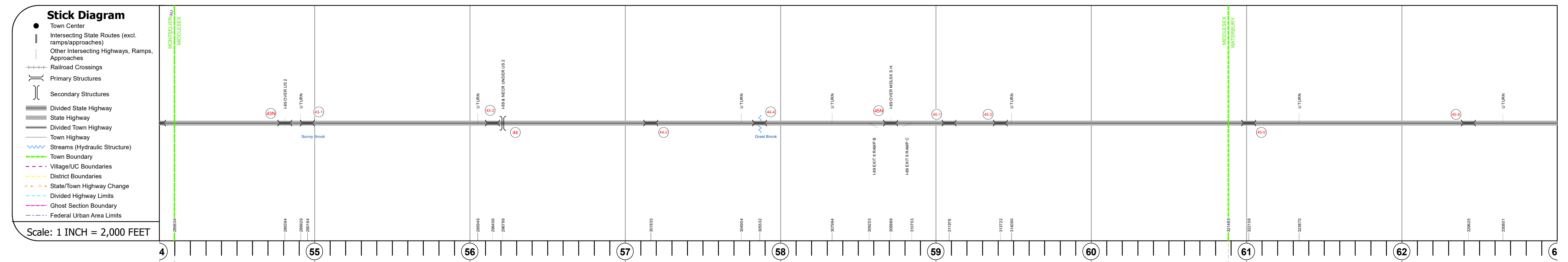
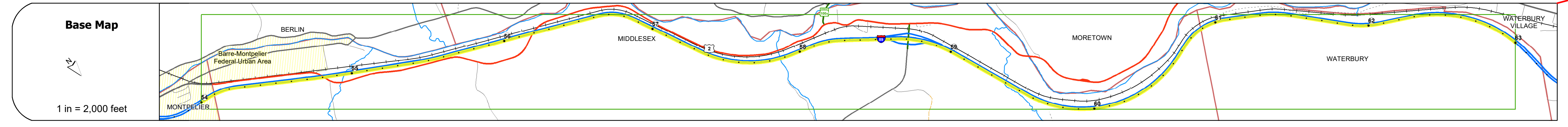
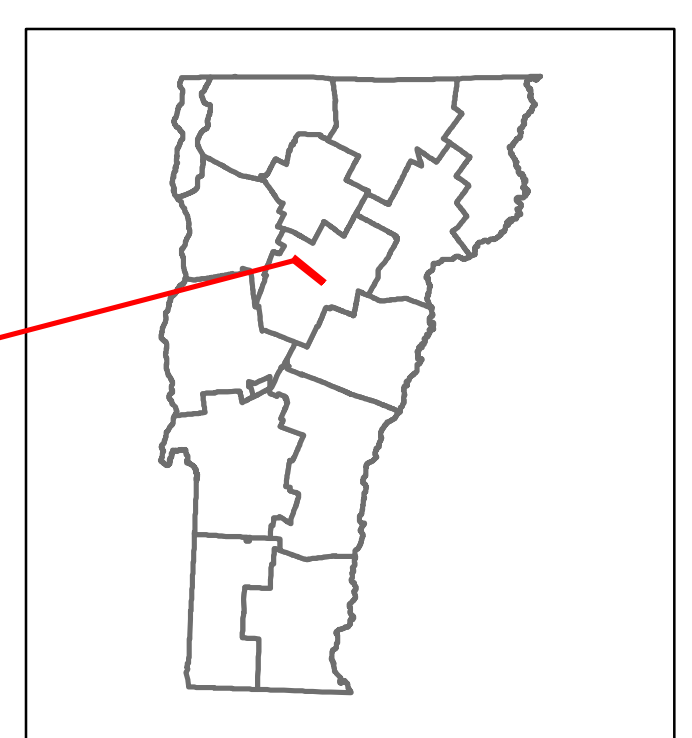


Route Log and Progress Chart

DRAFT

Please Note: Errors and Omissions May Exist.
Contact the VTrans Mapping Section with questions or concerns.

DISTRICT	TOWN	ROUTE
6	WATERBURY, MIDDLESEX, MONTPELIER	I-89



Travellane	Roadway	Lane Count	Base	Subbase
		24		
		40		
		2		
		Two 4" Cr. Stone Base Courses		
		24" Crushed Rock		

Curves
3.3
2
3
2

Grades
+3.2
+2.8
-2.4
+4.7
-2.1
+3.5
3.3
+2.7
-2
+2.2
+3

Guardrails
Wedge
Post and Rail
None

Rumblestrips
None
Longitudinal
Transverse

Historic Projects
2009: ST IM (089-2142)
1987: IR DECK(17)
1983: IR 89-2141 C1
1984: IR 089-214
2006: STP GARD (1)
1970: I 89-2119
2011: IMG SIGN(19)
1993: IR 089-2115 C1
1993: IR 089-2115 C2
1993: IR 089-2115 C3
1993: IR 089-2115 C4
1993: IR 089-2115 C5
1993: IR 089-2115 C6
1993: IR 089-2115 C7
1993: IR 089-2115 C8
1993: IR 089-2115 C9
1993: IR 089-2115 C10
1993: IR 089-2115 C11
1993: IR 089-2115 C12
1993: IR 089-2115 C13
1993: IR 089-2115 C14
1993: IR 089-2115 C15
1993: IR 089-2115 C16
1993: IR 089-2115 C17
1993: IR 089-2115 C18
1993: IR 089-2115 C19
1993: IR 089-2115 C20
1993: IR 089-2115 C21
1993: IR 089-2115 C22
1993: IR 089-2115 C23
1993: IR 089-2115 C24
1993: IR 089-2115 C25
1993: IR 089-2115 C26
1993: IR 089-2115 C27
1993: IR 089-2115 C28
1993: IR 089-2115 C29
1993: IR 089-2115 C30
1993: IR 089-2115 C31
1993: IR 089-2115 C32
1993: IR 089-2115 C33
1993: IR 089-2115 C34
1993: IR 089-2115 C35
1993: IR 089-2115 C36
1993: IR 089-2115 C37
1993: IR 089-2115 C38
1993: IR 089-2115 C39
1993: IR 089-2115 C40
1993: IR 089-2115 C41
1993: IR 089-2115 C42
1993: IR 089-2115 C43
1993: IR 089-2115 C44
1993: IR 089-2115 C45
1993: IR 089-2115 C46
1993: IR 089-2115 C47
1993: IR 089-2115 C48
1993: IR 089-2115 C49
1993: IR 089-2115 C50
1993: IR 089-2115 C51
1993: IR 089-2115 C52
1993: IR 089-2115 C53
1993: IR 089-2115 C54
1993: IR 089-2115 C55
1993: IR 089-2115 C56
1993: IR 089-2115 C57
1993: IR 089-2115 C58
1993: IR 089-2115 C59
1993: IR 089-2115 C60
1993: IR 089-2115 C61
1993: IR 089-2115 C62
1993: IR 089-2115 C63
1993: IR 089-2115 C64
1993: IR 089-2115 C65
1993: IR 089-2115 C66
1993: IR 089-2115 C67
1993: IR 089-2115 C68
1993: IR 089-2115 C69
1993: IR 089-2115 C70
1993: IR 089-2115 C71
1993: IR 089-2115 C72
1993: IR 089-2115 C73
1993: IR 089-2115 C74
1993: IR 089-2115 C75
1993: IR 089-2115 C76
1993: IR 089-2115 C77
1993: IR 089-2115 C78
1993: IR 089-2115 C79
1993: IR 089-2115 C80
1993: IR 089-2115 C81
1993: IR 089-2115 C82
1993: IR 089-2115 C83
1993: IR 089-2115 C84
1993: IR 089-2115 C85
1993: IR 089-2115 C86
1993: IR 089-2115 C87
1993: IR 089-2115 C88
1993: IR 089-2115 C89
1993: IR 089-2115 C90
1993: IR 089-2115 C91
1993: IR 089-2115 C92
1993: IR 089-2115 C93
1993: IR 089-2115 C94
1993: IR 089-2115 C95
1993: IR 089-2115 C96
1993: IR 089-2115 C97
1993: IR 089-2115 C98
1993: IR 089-2115 C99
1993: IR 089-2115 C100

Maintenance Garage
District 6 - DMF Maintenance Middlesex Garage

Speed Zone
None
20
30
40
50
60
70
80
90

Functional Class
1 - Interstate

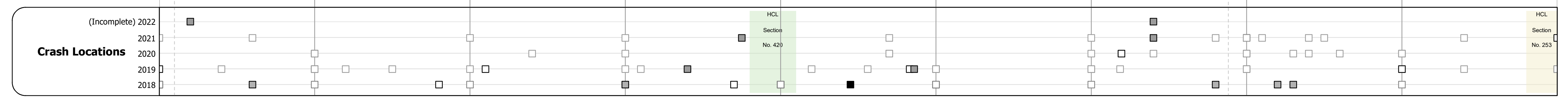
National Highway System
NHS - Interstate

Limited Access Highway
Full

Customer Service Level
Interstate Or Divided Highway

Traffic Counters
W088

ADT	2021	2020	2019	2018	2017
10863	10863	10863	10863	10863	10863
9622	9622	9622	9622	9622	9622
12829	12829	12829	12829	12829	12829
25200	25200	25200	25200	25200	25200
25400	25400	25400	25400	25400	25400
11225	11225	11225	11225	11225	11225
8052	8052	8052	8052	8052	8052
10736	10736	10736	10736	10736	10736
12160	12160	12160	12160	12160	12160
8918	8918	8918	8918	8918	8918
11891	11891	11891	11891	11891	11891
23700	23700	23700	23700	23700	23700
24200	24200	24200	24200	24200	24200



STRUCTURE DESCRIPTIONS

Bridge 43N:
Stringer/multi-beam or girder - 1960
Structure No. 200089043N12102
Length: 176'
Height: 5.33'
Width: 3.2'
Under Clearance: 1.25'
Facility Carried: I 89 ML
Structure Type: 3 SP CONT ROLLED BM
Features Intersected: I 89 OVER US 2
Maintenance/Ownership: State

Bridge 43-1:
Culvert - 1960
Structure No. 30008943-112101
Length: 12'
Facility Carried: I 89
Structure Type: CGMPPA
Features Intersected: I 89 OVER US 2
Maintenance/Ownership: State

Bridge 43-2:
Culvert - 1960
Structure No. 30008943-212101
Length: 6'
Facility Carried: I 89
Structure Type: ACCGMPP
Features Intersected: BROOK
Maintenance/Ownership: State

Unknown 44:
Unknown
Structure No. 200284005512102
Structure Type: Unknown
Features Intersected: I 89 + NECR UNDER US 2
Maintenance/Ownership: State

Bridge 44-2:
Culvert - 1960
Structure No. 30008944-212101
Length: 7'
Facility Carried: I 89
Structure Type: CGMPPA STEEL SLEEVED
Features Intersected: BROOK
Maintenance/Ownership: State

Bridge 44-4:
Culvert - 1960
Structure No. 20008944-412102
Length: 31'
Height: 5.33'
Facility Carried: I 89 ML
Structure Type: TWIN CELL RC BOX
Features Intersected: GREAT BROOK
Maintenance/Ownership: State

Bridge 45N:
Stringer/multi-beam or girder - 1960
Structure No. 200089045N12102
Length: 109'
Height: 5.33'
Width: 4.2'
Under Clearance: 1.33'
Facility Carried: I 89 ML
Structure Type: 3 SPAN ROLLED BEAM
Features Intersected: I 89 OVER MDLX S.H.
Maintenance/Ownership: State

Bridge 45-1:
Culvert - 1960
Structure No. 30008945-112101
Length: 7'
Facility Carried: I 89
Structure Type: CGMPP
Features Intersected: BROOK
Maintenance/Ownership: State

Bridge 45-2:
Culvert - 1993
Structure No. 30008945-212101
Length: 8'
Facility Carried: I 89
Structure Type: SEGMENTAL RC BOX
Features Intersected: BROOK
Maintenance/Ownership: State

Bridge 45-5:
Culvert - 1991
Structure No. 30008945-512181
Length: 8'
Facility Carried: I 89
Structure Type: SEGMENTAL RC BOX
Features Intersected: BROOK
Maintenance/Ownership: State

Bridge 45-8:
Culvert - 1960
Structure No. 30008945-812181
Length: 14'
Under Clearance: 1.0'
Facility Carried: I 89
Structure Type: RC BOX
Features Intersected: LAND ACCESS ROAD
Maintenance/Ownership: State

Historic Projects	Functional Class	Curves	Grades	Traffic Counters	Crash Locations	Mileage by Functional Class By Sheet	Mileage by Town By Sheet	DISTRICT	TOWN	Date: 10/02/22	ROUTE
Unknown, Bituminous Concrete, Retreatment, Resurface, Bituminous Mix, Skiny Mix, Bituminous Seal	1 - Interstate, 3 - Principal Arterial, 2 - Other Freeways and Expressways, 4 - Minor Arterial, 5 - Major Collector, 6 - Minor Collector	Left (degrees), Right (degrees)	Left (percent) grade up, Right (percent) grade down	Continuous (CTC), Weigh-In-Motion (WIM), Short-Term, Scheduled, Short-Term, Unscheduled	Fatal, Injury, Property Damage Only, Unknown Crash Type	89-2 1 - Interstate 9.000	ETE - I089-0000 9.0 of 130.254	6	WATERBURY, MIDDLESEX, MONTPELIER	7 of 15 TWN mileage: 54.0 to 63.0	I-89 ETE mileage: 54.0 to 63.0
<p>Indicated plans available - http://vtransmap01.aot.state.vt.us/p/dcr/DWebstor/</p>						Page Total Mileage: 9.000 mi					

For More Information Contact - Vermont Agency of Transportation, Policy, Planning and Intermodal Development Division - Mapping Section, 219 North Main Street, Barre, VT 05641 Telephone: 802-828-2600.