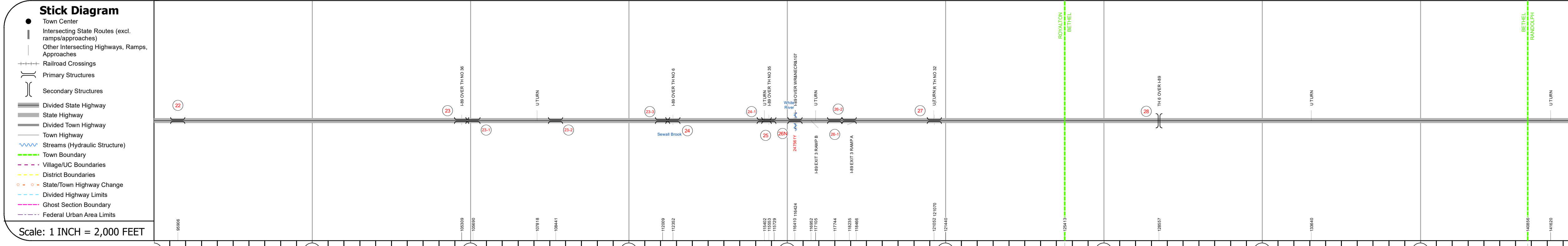
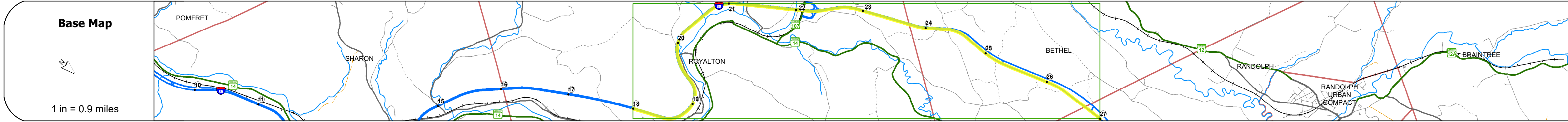
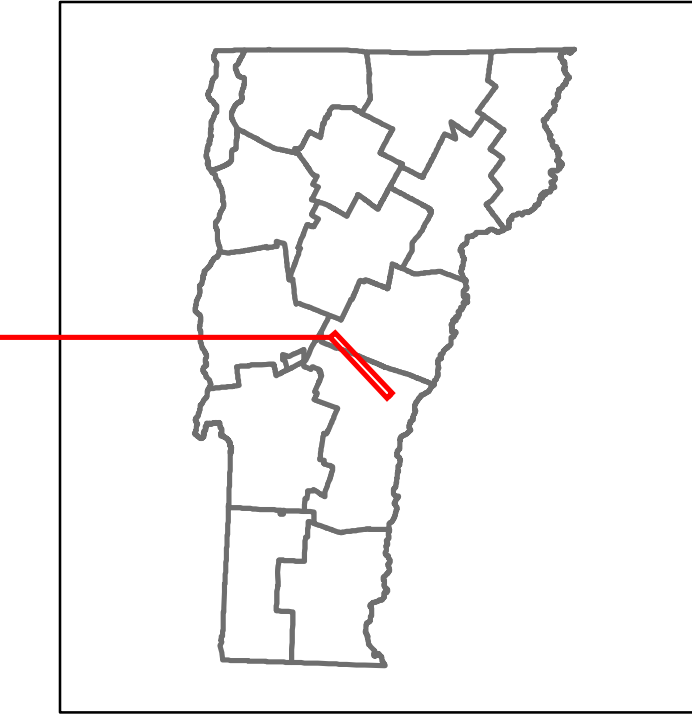


DISTRICT	TOWN	ROUTE
4	ROYALTON, BETHEL, RANDOLPH	I-89



Road Widths	Travellane	Roadway	Lane Count	Base	Subbase

Curves	3.3	2.2	3.3	1.3	2	3	2

Grades	-5	-4.4	-5	+5	+3.7	-4.1	+5	-3.6	-3.3

Guardrails							

Rumblestrips							

Historic Projects	1984: IR 089-1(05)	2009: IM 089-1(54)	1996: IR 089-1(11)	2015: M SURF(54)

Maintenance Garage	District 4 - DMF Maintenance Royalton Garage	District 4 - DMF Maintenance Randolph Garage

Speed Zone	

Functional Class	1

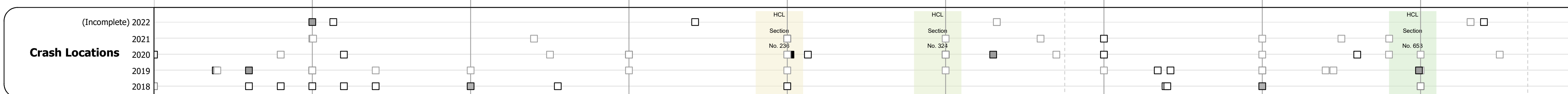
National Highway System	NHS - Interstate

Limited Access Highway	Full

Customer Service Level	Interstate Or Divided Highway

Traffic Counters	

AADT	2021	2020	2019	2018	2017
	6915	6125	8166	15800	15900



STRUCTURE DESCRIPTIONS

<p>Bridge 22: Culvert - 1969 Structure No. 300089002214161 Length: 14' Under Clearance: 1.0' Facility Carried: I89 Structure Type: RC BOX Features Intersected: LAND ACCESS ROAD Maintenance/Ownership: State</p>	<p>Bridge 26-02: Culvert - 1969 Structure No. 30008926-214161 Length: 6' Facility Carried: I89 Structure Type: CGMPP Features Intersected: BROOK Maintenance/Ownership: State</p>
<p>Bridge 23: Frame - 1968 Structure No. 200089002314162 Length: 21' Height: 5.33' Width: 3.8' Under Clearance: 1.17' Facility Carried: I 89 ML Structure Type: RC BOX Features Intersected: I 89 OVER TH NO 36 Maintenance/Ownership: State</p>	<p>Bridge 27: Frame - 1968 Structure No. 200089002714162 Length: 21' Width: 3.8' Under Clearance: 1.17' Facility Carried: I 89 ML Structure Type: RC BOX Features Intersected: I 89 OVER TH NO 32 Maintenance/Ownership: State</p>
<p>Unknown 23-1: Unknown Structure No. 30008923-114161 Structure Type: Unknown Features Intersected: BROOK Maintenance/Ownership: State</p>	<p>Bridge 28: Unknown Structure No. 20140402814041 Structure Type: Unknown Features Intersected: TH 6 OVER I 89 Maintenance/Ownership: State</p>
<p>Bridge 23-2: Culvert - 1969 Structure No. 30008923-214161 Length: 8' Facility Carried: I89 Structure Type: RC BOX Features Intersected: BROOK Maintenance/Ownership: State</p>	
<p>Bridge 23-3: Culvert - 1969 Structure No. 30008923-314161 Length: 12' Facility Carried: I89 Structure Type: RC BOX Features Intersected: BROOK Maintenance/Ownership: State</p>	
<p>Bridge 24: Frame - 1968 Structure No. 200089002414162 Length: 21' Height: 5.33' Width: 3.8' Under Clearance: 1.17' Facility Carried: I 89 ML Structure Type: RC BOX Features Intersected: I 89 OVER TH NO 6 Maintenance/Ownership: State</p>	
<p>Bridge 24-1: Culvert - 1969 Structure No. 30008924-114161 Length: 10' Facility Carried: I89 Structure Type: RC BOX Features Intersected: CATTLE PASS Maintenance/Ownership: State</p>	
<p>Bridge 25: Frame - 1968 Structure No. 200089002514162 Length: 21' Height: 5.33' Width: 3.8' Under Clearance: 1.17' Facility Carried: I 89 ML Structure Type: RC BOX Features Intersected: I 89 OVER TH NO 35 Maintenance/Ownership: State</p>	
<p>Bridge 26N: Stringer/multi-beam or girder - 1968 Structure No. 200089026N14162 Length: 917' Height: 5.33' Width: 3.0' Under Clearance: 1.5' Facility Carried: I 89 ML Structure Type: 6 SPAN CONT GIRDER Features Intersected: I 89 OVER WR+NECR+107 Surface: Bituminous Maintenance/Ownership: State</p>	
<p>Bridge 26-1: Culvert - 1969 Structure No. 30008926-114161 Length: 6' Facility Carried: I89 Structure Type: CGMPP Features Intersected: BROOK Maintenance/Ownership: State Height: 5.33'</p>	

<p>Historic Projects</p> <ul style="list-style-type: none"> Unknown Retreatment Resurface Bituminous Mix Skinny Mix Bituminous Seal 	<p>Functional Class</p> <ul style="list-style-type: none"> 1 - Interstate System 2 - Other Freeways and Expressways 3 - Principal Arterial 4 - Minor Arterial 5 - Major Collector 6 - Minor Collector 	<p>Curves</p> <ul style="list-style-type: none"> Left Right 	<p>Grades</p> <ul style="list-style-type: none"> grade up grade down 	<p>Traffic Counters</p> <ul style="list-style-type: none"> Continuous (CTC) Weight-In-Motion (WIM) Short-Term, Scheduled Short-Term, Unscheduled 	<p>Crash Locations</p> <ul style="list-style-type: none"> Fatal Injury Property Damage Only Unknown Crash Type <p>High Crash Locations (HCL's)</p> <p>Sections (& Intersections)</p> <ul style="list-style-type: none"> 1 - 100 (1 - 10) 101 - 200 (11 - 20) 201 - 300 (21 - 30) 301 - 400 (31 - 40) 401 - 800 (41 - 113) 	<p>Mileage by Functional Class By Sheet</p> <p>89-1 1 - Interstate 9.000</p>	<p>Mileage by Town By Sheet</p> <p>ETE - I089-0000 9.0 of 130.254</p>	<p>DISTRICT</p> <p>4</p>	<p>TOWN</p> <p>ROYALTON, BETHEL, RANDOLPH</p>	<p>Date: 10/02/22</p> <p>3 of 15 TWN mileage: 18.0 to 27.0</p>	<p>ROUTE</p> <p>I-89</p> <p>ETE mileage: 18.0 to 27.0</p>
--	--	--	---	---	--	---	--	---------------------------------	--	--	--