

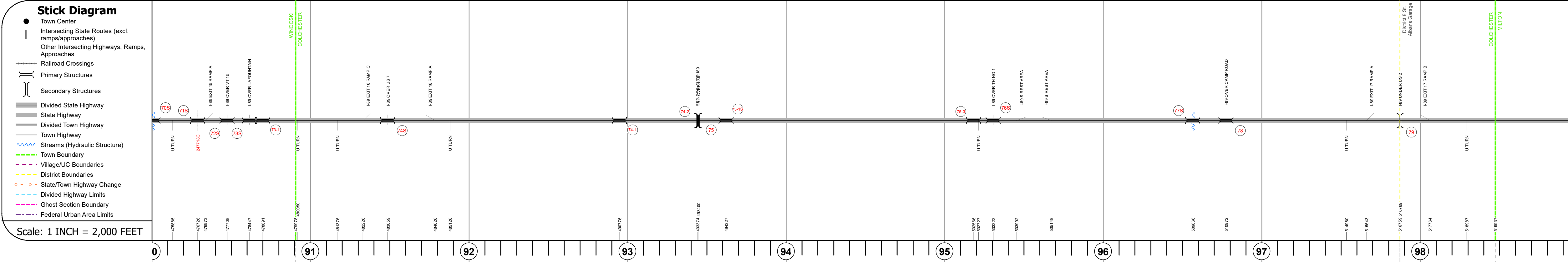
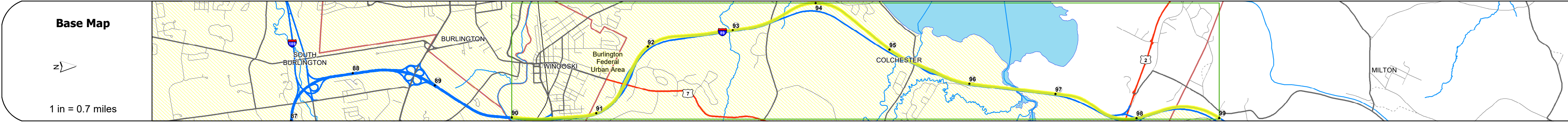
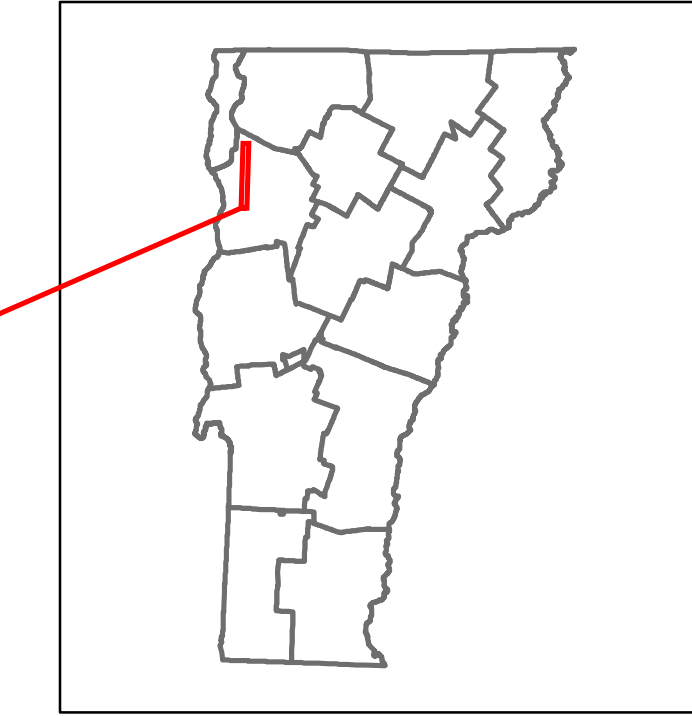


Route Log and Progress Chart

DRAFT

Please Note: Errors and Omissions May Exist.
Contact the VTrans Mapping Section with questions or concerns.

DISTRICT	TOWN	ROUTE
5	COLCHESTER, WINOOSKI, MILTON	I-89



Road Widths	Travellane	Roadway	Lane Count	Base	Subbase
				Two 2 1/2" Plan; Mac. Base Courses	Two 2 1/2" Crushed Stone Base Courses

Curves	
Grades	+4, +3.8, -3.0, -4.1, +5, -4.1, -4.0, +4.5

Guardrails	
------------	--

Rumblestrips	
--------------	--

Historic Projects	1978: IR_000S (1), 1991: RS-IR-ASBT(1), 1991: RS-IR-ASBT(1), 1997: IM_OB(3/20), 1998: IR_OB(3/14), 2012: IM_CULV (23), 2006: IM_OB(3/50), 1986: IR_0B(3/0), 1975: I_89-3(51), 1978: IR_89-3(2), 1967: I_89-3(34), 2012: IMG_SIGN (17), 2012: IM_SURF(38), 1963: I_89-3(15), 1964: I_89-3(19) C1, 1964: I_89-3(19) C2, 2012: IMG_SIGN (17), 1964: I_89-3(19) C3, 1964: I_89-3(20) C2, 1964: I_89-3(19) C4, 1968: I_89-3(40) STAGE 2
-------------------	--

Maintenance Garage	District 5 - DMF Maintenance Chimney Corners Garage, District 8 - DMF Maintenance St Albans Garage
--------------------	--

Speed Zone	55
------------	----

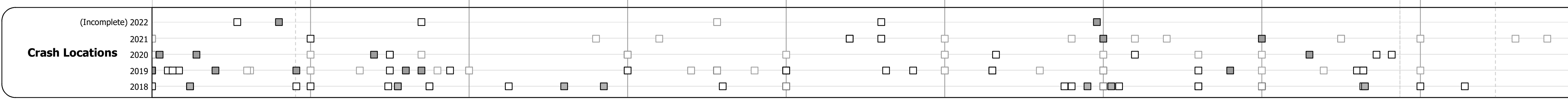
Functional Class	1
------------------	---

National Highway System	NHS - Interstate
-------------------------	------------------

Limited Access Highway	Full
------------------------	------

Customer Service Level	Interstate Or Divided Highway
------------------------	-------------------------------

Traffic Counters	
AADT	2021: 25116, 16302, 9062, 13879; 2020: 21491, 14439, 8027, 11631; 2019: 28359, 19252, 10702, 15508; 2018: 6170, 10246, 5465, 9075; 2017: 7286, 12100



STRUCTURE DESCRIPTIONS

<p>Bridge 70S: Stringer/multi-beam or girder - 1962 Structure No. 20008970S04142 Length: 1016' Height: 5.33' Width: 4.9' Facility Carried: I 89 ML Structure Type: 7 SP CONT WLD PL GIR Features Intersected: WINOOSKI RIVER Surface: Bituminous Maintenance/Ownership: State</p>	<p>Bridge 75-03: Culvert - 1964 Structure No. 30008975-304051 Length: 9' Facility Carried: I 89 Structure Type: ALUM SLEEVE Features Intersected: BROOK Maintenance/Ownership: State</p>
<p>Bridge 71S: Stringer/multi-beam or girder - 1962 Structure No. 20008971S04182 Length: 142' Height: 5.33' Width: 4.2' Under Clearance: 1.92' Facility Carried: I 89 ML Structure Type: 3 SPAN ROLLED BEAM Features Intersected: I 89 OVER NECRR Surface: Bituminous Maintenance/Ownership: State</p>	<p>Bridge 76S: Stringer/multi-beam or girder - 1964 Structure No. 20008976S04052 Length: 157' Width: 3.1' Under Clearance: 1.58' Facility Carried: I 89 ML Structure Type: 3 SP CONT ROLLED BM Features Intersected: I 89 OVER TH NO 1 Surface: Bituminous Maintenance/Ownership: State</p>
<p>Bridge 72S: Stringer/multi-beam or girder - 1962 Structure No. 20008972S04182 Length: 167' Height: 5.33' Width: 3.0' Under Clearance: 1.25' Facility Carried: I 89 ML Structure Type: 3 SPAN ROLLED BEAM Features Intersected: I 89 OVER VT 15 Surface: Bituminous Maintenance/Ownership: State</p>	<p>Bridge 77S: Stringer/multi-beam or girder - 1964 Structure No. 20008977S04052 Length: 187' Width: 3.1' Facility Carried: I 89 ML Structure Type: 3 SP CONT ROLLED BM Features Intersected: MALLETT'S CREEK Surface: Bituminous Maintenance/Ownership: State</p>
<p>Bridge 73S: Stringer/multi-beam or girder - 1962 Structure No. 20008973S04182 Length: 122' Height: 5.33' Width: 3.9' Under Clearance: 1.25' Facility Carried: I 89 ML Structure Type: 3 SPAN ROLLED BEAM Features Intersected: I 89 OVER LAFOUNTAIN Surface: Bituminous Maintenance/Ownership: State</p>	<p>Bridge 78: Culvert - 1964 Structure No. 2000897804052 Length: 21' Under Clearance: 1.08' Facility Carried: I 89 ML Structure Type: RC BOX Features Intersected: I 89 OVER CAMP ROAD Maintenance/Ownership: State</p>
<p>Bridge 73-1: Culvert - 1963 Structure No. 30008973-104181 Length: 9' Facility Carried: I 89 Structure Type: LOCK MANHOLE COVER Features Intersected: MANHOLE COVER WATRE MAIN Maintenance/Ownership: State</p>	<p>Bridge 79: Unknown Structure No. 200028018A04052 Structure Type: Unknown Features Intersected: I 89 UNDER US 2 Maintenance/Ownership: State</p>
<p>Bridge 74S: Stringer/multi-beam or girder - 1963 Structure No. 20008974S04052 Length: 152' Height: 5.33' Width: 3.0' Under Clearance: 1.42' Facility Carried: I 89 ML Structure Type: 3 SPAN ROLLED BEAM Features Intersected: I 89 OVER US 7 Surface: Bituminous Maintenance/Ownership: State</p>	<p>Bridge 74-1: Culvert - 1964 Structure No. 30008974-104051 Length: 9' Facility Carried: I 89 Structure Type: CGMPP Features Intersected: BROOK Maintenance/Ownership: State</p>
<p>Bridge 74-2: Truss - thru - 2003 Structure No. 20008974-204052 Length: 265' Facility Carried: PEDESTRIAN Structure Type: PREFAB PONY TRUSS Features Intersected: PED BRG OVER I 89 Maintenance/Ownership: Unknown</p>	<p>Unknown 75: Unknown Structure No. 2004050D7504051 Structure Type: Unknown Features Intersected: TH 9 OVER I 89 Maintenance/Ownership: State</p>
<p>Bridge 75-1S: Culvert - 1964 Structure No. 300089751S04051 Length: 6' Facility Carried: I 89 Structure Type: ALUMINUM SLEEVE Features Intersected: BROOK Maintenance/Ownership: State Height: 5.33' Height: 5.33'</p>	

Historic Projects	Functional Class	Curves	Grades	Traffic Counters	Crash Locations	Mileage by Functional Class By Sheet	Mileage by Town By Sheet
<ul style="list-style-type: none"> Unknown Retreatment Resurface Bituminous Mix Skinny Mix Bituminous Seal 	<ul style="list-style-type: none"> 1 - Interstate System 2 - Other Freeways and Expressways 3 - Principal Arterial 4 - Minor Arterial 5 - Major Collector 6 - Minor Collector 	<ul style="list-style-type: none"> Left Right 	<ul style="list-style-type: none"> Special grade up Special grade down 	<ul style="list-style-type: none"> Continuous (CTC) Weight-In-Motion (WIM) Short-Term, Scheduled Short-Term, Unscheduled 	<ul style="list-style-type: none"> Fatal Injury Property Damage Only Unknown Crash Type 	89-3 1 - Interstate 9.000	ETE - I089-0000S 9.0 of 130.254
<ul style="list-style-type: none"> Surface Treated Gravel Cold Plane and Freeways and Expressways Reclaimed Base and Bituminous Concrete Concrete Gravel 	<ul style="list-style-type: none"> Speed Zones 	<ul style="list-style-type: none"> Road Widths 	<ul style="list-style-type: none"> AADT 	<ul style="list-style-type: none"> High Crash Locations (HCL's) 	<ul style="list-style-type: none"> Page Total Mileage: 9.000 mi 	<ul style="list-style-type: none"> Page Total Mileage: 9.0 mi 	