

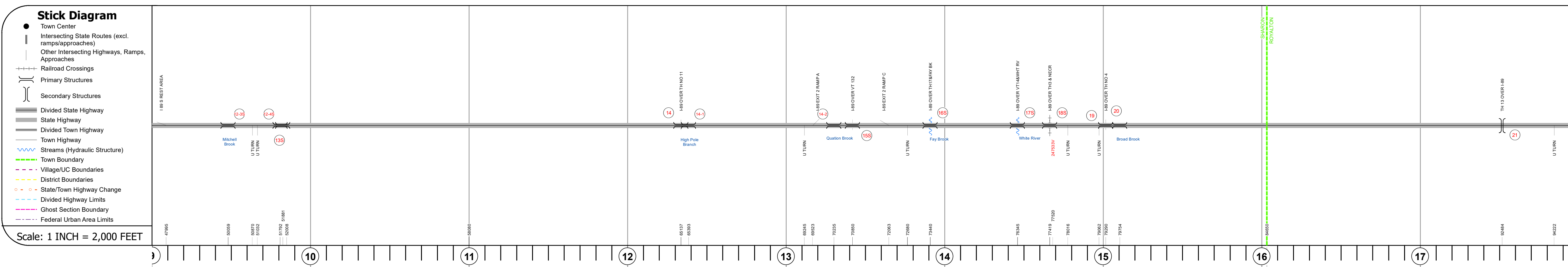
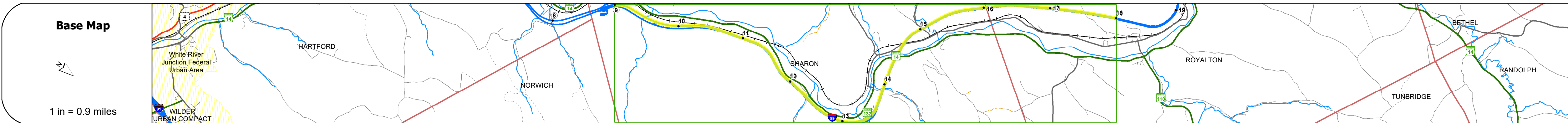
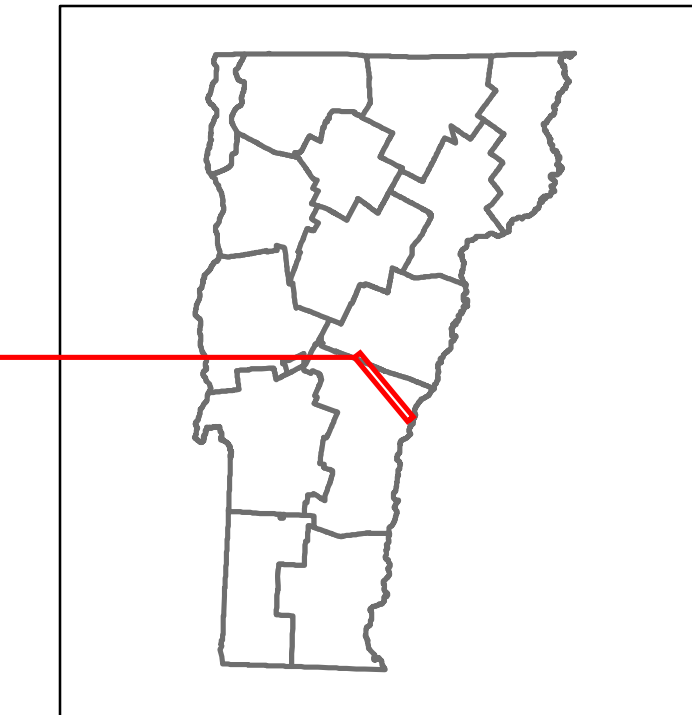


Route Log and Progress Chart

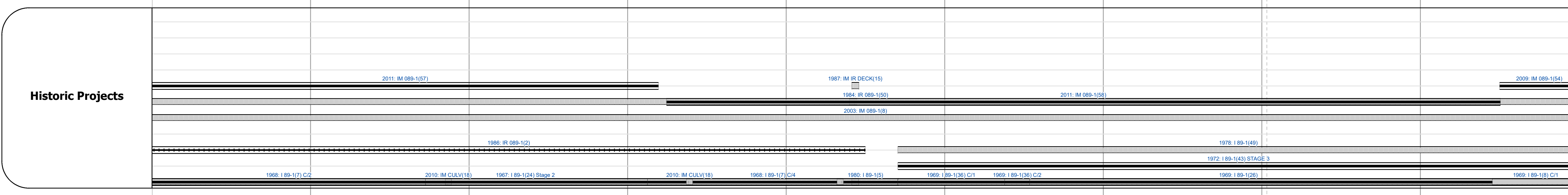
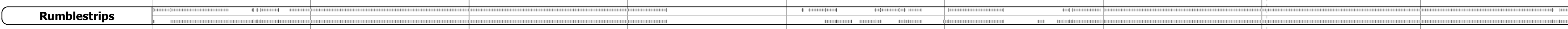

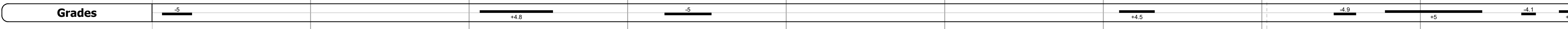
DRAFT

Please Note: Errors and Omissions May Exist.
Contact the VTrans Mapping Section with questions or concerns.

DISTRICT	TOWN	ROUTE
4	ROYALTON, SHARON	I-89



Road Widths	Travellane	Roadway	Lane Count	Base	Subbase



Maintenance Garage	District 4 - DMF Maintenance White River Garage	District 4 - DMF Maintenance Royalton Garage
--------------------	---	--

Speed Zone	
------------	--

Functional Class	1
------------------	---

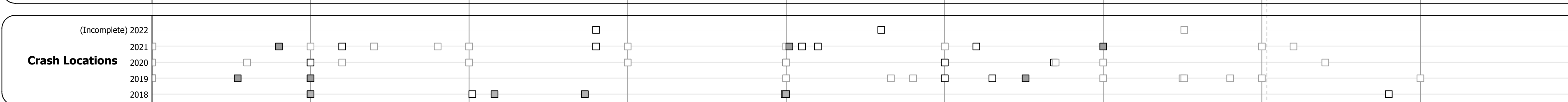
National Highway System	NHS - Interstate
-------------------------	------------------

Limited Access Highway	Full
------------------------	------

Customer Service Level	Interstate Or Divided Highway
------------------------	-------------------------------

Traffic Counters	
------------------	--

AADT	2021: 8215, 7276, 9701	2020: 6530, 5784, 7712	2019: 6814, 6035, 8047	2018:	2017:
------	------------------------	------------------------	------------------------	-------	-------



STRUCTURE DESCRIPTIONS

<p>Bridge 12-3S: Culvert - 1968 Structure No. 300089123S14171 Length: 12' Under Clearance: 1.17' Facility Carried: I89 Structure Type: CGMPP Features Intersected: MITCHELL BROOK Maintenance/Ownership: State</p>	<p>Bridge 18: Frame - 1968 Structure No. 20008901914172 Length: 21' Width: 3.8' Under Clearance: 1.17' Facility Carried: I 89 ML Structure Type: RC BOX Features Intersected: I 89 OVER TH NO 4 Maintenance/Ownership: State</p>
<p>Bridge 12-4S: Culvert - 1968 Structure No. 300089124S14171 Length: 0' Facility Carried: I89 Structure Type: ACGMPP Features Intersected: BROOK Maintenance/Ownership: State</p>	<p>Bridge 20: Culvert - 1969 Structure No. 30008902014171 Length: 20' Under Clearance: 1.17' Facility Carried: I89 Structure Type: RC ARCH Features Intersected: BROAD BROOK Maintenance/Ownership: State</p>
<p>Bridge 13S: Culvert - 1968 Structure No. 30008913S14171 Length: 17' Under Clearance: 1.25' Facility Carried: I89 Structure Type: CGMPP Features Intersected: LAND ACCESS ROAD Maintenance/Ownership: State</p>	<p>Bridge 21: Unknown Structure No. 2014160D2114161 Features Intersected: TH 13 OVER I 89 Maintenance/Ownership: State</p>
<p>Bridge 14: Frame - 1968 Structure No. 200089001414172 Length: 21' Height: 5.33' Width: 3.8' Under Clearance: 1.17' Facility Carried: I 89 ML Structure Type: RC BOX Features Intersected: I 89 OVER TH NO 11 Maintenance/Ownership: State</p>	
<p>Bridge 14-1: Culvert - 1968 Structure No. 30008914-114171 Length: 10' Facility Carried: I89 Structure Type: CGMPP ALUM SLEEVED Features Intersected: HIGH POLE BROOK Maintenance/Ownership: State</p>	
<p>Bridge 14-2: Culvert - 1968 Structure No. 30008914-214171 Length: 12' Under Clearance: 1.08' Facility Carried: I89 Structure Type: CGMPP ALUM SLEEVED Features Intersected: QUATION BROOK Maintenance/Ownership: State</p>	
<p>Bridge 15S: Stringer/multi-beam or girder - 1968 Structure No. 200089015S14172 Length: 172' Height: 5.33' Width: 3.8' Under Clearance: 1.17' Facility Carried: I 89 ML Structure Type: 3 SPAN ROLLED BEAM Features Intersected: I 89 OVER VT 132 Surface: Bituminous Maintenance/Ownership: State</p>	
<p>Bridge 16S: Stringer/multi-beam or girder - 1968 Structure No. 200089016S14172 Length: 407' Height: 5.33' Width: 3.8' Under Clearance: 4.08' Facility Carried: I 89 ML Structure Type: 4 SP CONT PL GIRDER Features Intersected: I 89 OVER TH17+FAY BK Surface: Bituminous Maintenance/Ownership: State</p>	
<p>Bridge 17S: Stringer/multi-beam or girder - 1968 Structure No. 200089017S14172 Length: 834' Height: 5.33' Width: 3.8' Under Clearance: 6.92' Facility Carried: I 89 ML Structure Type: 4 SP CONT WLD GIRDER Features Intersected: I 89 OVER TH14+WHIT RV Surface: Bituminous Maintenance/Ownership: State</p>	
<p>Bridge 18S: Stringer/multi-beam or girder - 1968 Structure No. 200089018S14172 Length: 251' Height: 5.33' Width: 3.8' Under Clearance: 1.67' Facility Carried: I 89 ML Structure Type: 4 SPAN ROLLED BEAM Features Intersected: I 89 OVER TH3 + NECR Surface: Bituminous Maintenance/Ownership: State Height: 5.33'</p>	

<p>Historic Projects</p> <ul style="list-style-type: none"> Unknown Retreatment Resurface Bituminous Mix Skinny Mix Bituminous Seal 	<p>Functional Class</p> <ul style="list-style-type: none"> 1 - Interstate System 2 - Other Freeways and Expressways 3 - Principal Arterial 4 - Minor Arterial 5 - Major Collector 6 - Minor Collector 	<p>Curves</p> <ul style="list-style-type: none"> Left (degrees) Right (degrees) 	<p>Grades</p> <ul style="list-style-type: none"> Special grade up Special grade down 	<p>Traffic Counters</p> <ul style="list-style-type: none"> Continuous (CTC) Weight-In-Motion (WIM) Short-Term, Scheduled Short-Term, Unscheduled 	<p>Crash Locations</p> <ul style="list-style-type: none"> Fatal Injury Property Damage Only Unknown Crash Type <p>High Crash Locations (HCL's)</p> <p>HCL No. 201 - 300 (21 - 30)</p> <p>1 - 100 (1 - 10) 301 - 400 (31 - 40)</p> <p>101 - 200 (11 - 20) 401 - 800 (41 - 113)</p>	<p>Mileage by Functional Class By Sheet</p> <p>89-1 1 - Interstate 9.000</p>	<p>Mileage by Town By Sheet</p> <p>ETE - I089-0000S 9.0 of 130.254</p>	<p>DISTRICT</p> <p>4</p>	<p>TOWN</p> <p>ROYALTON, SHARON</p>	<p>Date: 10/02/22</p>	<p>ROUTE</p> <p>I-89</p> <p>ETE mileage: 9.0 to 18.0</p>
<p>Page Total Mileage: 9.000 mi</p>							<p>Page Total Mileage: 9.0 mi</p>				

For More Information Contact - Vermont Agency of Transportation, Policy, Planning and Intermodal Development Division - Mapping Section, 219 North Main Street, Barre, VT 05641 Telephone: 802-828-2600.