

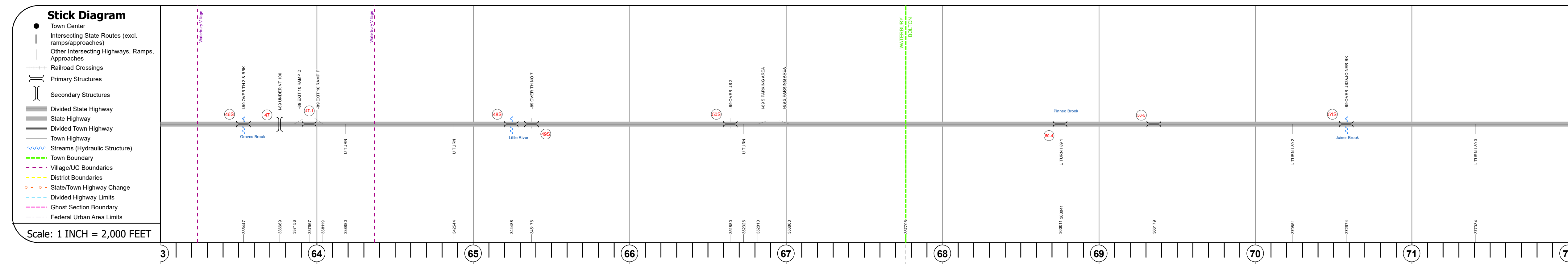
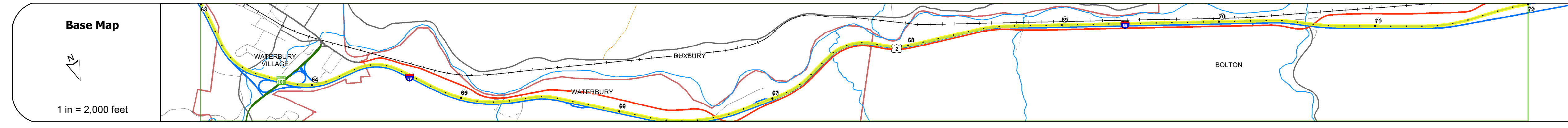
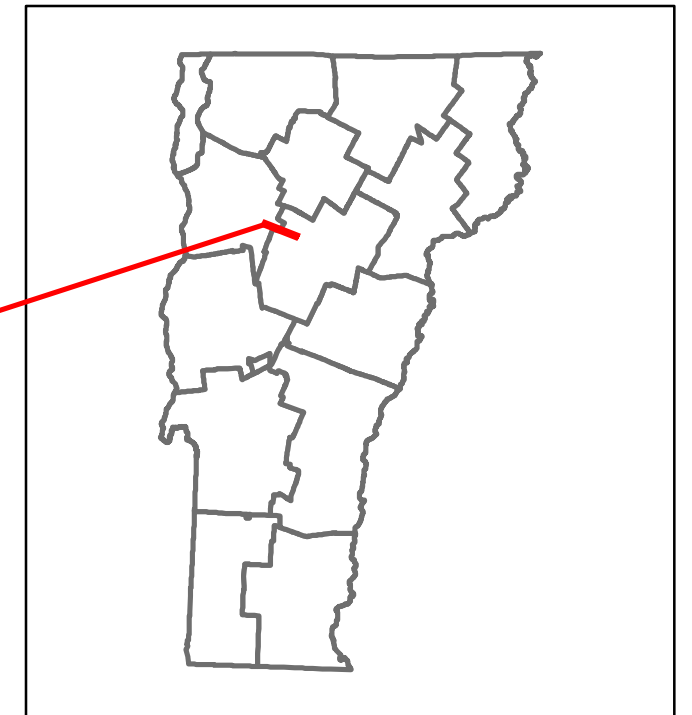


# Route Log and Progress Chart

**DRAFT**

Please Note: Errors and Omissions May Exist.  
Contact the VTrans Mapping Section with questions or concerns.

DISTRICT	TOWN	ROUTE
5, 6	BOLTON, WATERBURY	I-89



Travellane	Roadway	Lane Count	Base	Subbase

Curves	Grades	Guardrails	Rumblestrips

Historic Projects

Maintenance Garage
District 6 - DMF Maintenance Middlesex Garage

Speed Zone

Functional Class
1

National Highway System
NHS - Interstate

Limited Access Highway
Full

Customer Service Level
Interstate Or Divided Highway

Traffic Counters

ADT	2021	2020	2019	2018	2017
	12415	9321	12428		
	8045	6824	9099		
					11866
					9902
					14501

Crash Locations
(Incomplete) 2022
2021
2020
2019
2018

## STRUCTURE DESCRIPTIONS

**Bridge 46S:**  
Stringer/multi-beam or girder - 1960  
Structure No. 200089046S12182  
Length: 370'  
Height: 5.33'  
Width: 3.1'  
Under Clearance: 2.08'  
Facility Carried: 1 89 ML  
Structure Type: 5 SPAN ROLLED BEAM  
Features Intersected: 1 89 OVER TH 2 + BRK  
Surface: Bituminous  
Maintenance/Ownership: State

**Unknown 47:**  
Unknown  
Structure No. 200013019712182  
Structure Type: Unknown  
Features Intersected: 1 89 UNDER VT 100  
Maintenance/Ownership: State

**Bridge 47-1:**  
Culvert - 1960  
Structure No. 30008947-112181  
Length: 6'  
Facility Carried: 1 89  
Structure Type: RC PIPE  
Features Intersected: WATER MAIN SLEEVE  
Maintenance/Ownership: State

**Bridge 48S:**  
Stringer/multi-beam or girder - 1961  
Structure No. 200089048S12182  
Length: 301'  
Height: 5.33'  
Width: 3.2'  
Facility Carried: 1 89 ML  
Structure Type: 3 SP CONT WELD PLT G  
Features Intersected: LITTLE RIVER  
Surface: Bituminous  
Maintenance/Ownership: State

**Bridge 49S:**  
Stringer/multi-beam or girder - 1961  
Structure No. 200089049S12182  
Length: 101'  
Height: 5.33'  
Width: 4.4'  
Under Clearance: 1.25'  
Facility Carried: 1 89 ML  
Structure Type: ROLLED BEAM  
Features Intersected: 1 89 OVER TH NO 7  
Surface: Bituminous  
Maintenance/Ownership: State

**Bridge 50S:**  
Stringer/multi-beam or girder - 1961  
Structure No. 200089050S12182  
Length: 225'  
Height: 5.33'  
Width: 3.2'  
Under Clearance: 1.33'  
Facility Carried: 1 89 ML  
Structure Type: 3 SP CONT WLD GIRDER  
Features Intersected: 1 89 OVER US 2  
Maintenance/Ownership: State

**Bridge 50-4:**  
Culvert - 1961  
Structure No. 30008950-404011  
Length: 14'  
Under Clearance: 1.0'  
Facility Carried: 1 89  
Structure Type: RC BOX  
Features Intersected: JONAH BRK  
Maintenance/Ownership: State

**Bridge 50-5:**  
Culvert - 1961  
Structure No. 30008950-504011  
Length: 10'  
Facility Carried: 1 89  
Structure Type: RC BOX  
Features Intersected: BROOK  
Maintenance/Ownership: State

**Bridge 51S:**  
Stringer/multi-beam or girder - 1961  
Structure No. 200089051S04012  
Length: 453'  
Height: 5.33'  
Width: 3.2'  
Under Clearance: 1.33'  
Facility Carried: 1 89 ML  
Structure Type: 6 SPN CONT GIR / RB  
Features Intersected: 1 89 OVER US2+JOINER BK  
Maintenance/Ownership: State

<b>Historic Projects</b> <ul style="list-style-type: none"> <li>Unknown</li> <li>Retreatment</li> <li>Resurface</li> <li>Bituminous Mix</li> <li>Skinny Mix</li> <li>Bituminous Seal</li> </ul>	<b>Functional Class</b> <ul style="list-style-type: none"> <li>1 - Interstate System</li> <li>2 - Other Freeways and Expressways</li> <li>3 - Principal Arterial</li> <li>4 - Minor Arterial</li> <li>5 - Major Collector</li> <li>6 - Minor Collector</li> </ul>	<b>Curves</b> <ul style="list-style-type: none"> <li>Left (degrees)</li> <li>Right (degrees)</li> </ul>	<b>Grades</b> <ul style="list-style-type: none"> <li>Special grade up</li> <li>Special grade down</li> </ul>	<b>Traffic Counters</b> <ul style="list-style-type: none"> <li>Continuous (CTC)</li> <li>Weigh-In-Motion (WIM)</li> <li>Short-Term, Scheduled</li> <li>Short-Term, Unscheduled</li> </ul>	<b>Crash Locations</b> <ul style="list-style-type: none"> <li>Fatal</li> <li>Injury</li> <li>Property Damage Only</li> <li>Unknown Crash Type</li> </ul>	<b>Mileage by Functional Class By Sheet</b> 89-2 1 - Interstate 9.000	<b>Mileage by Town By Sheet</b> ETE - I089-0000S 9.0 of 130.254	<b>DISTRICT</b> 5, 6	<b>TOWN</b> BOLTON, WATERBURY	<b>Date:</b> 10/02/22	<b>ROUTE</b> I-89 ETE mileage: 63.0 to 72.0
<b>Speed Zones</b> 25 30 35 40 45 50 55 60 65						<b>Page Total Mileage:</b> 9.000 mi		<b>Page Total Mileage:</b> 9.0 mi		<b>8 of 15</b> TWN mileage: 63.0 to 72.0	