

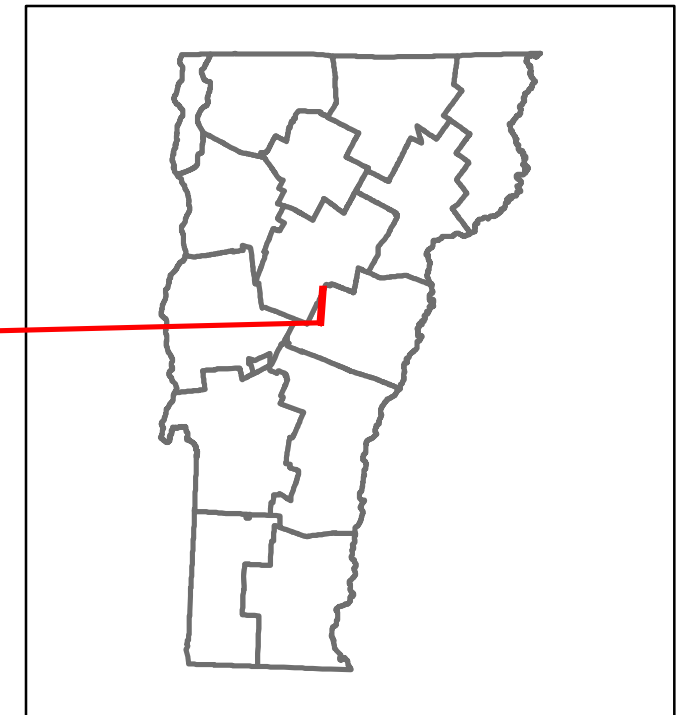


Route Log and Progress Chart

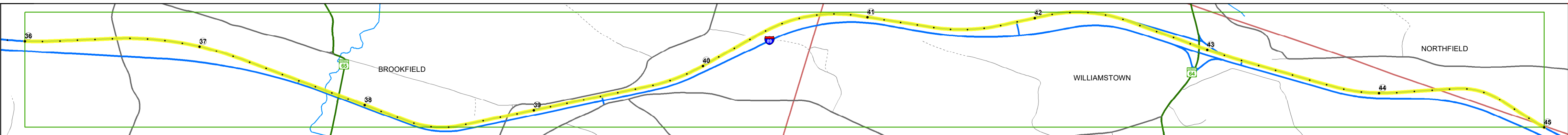
DRAFT

Please Note: Errors and Omissions May Exist.
Contact the VTrans Mapping Section with questions or concerns.

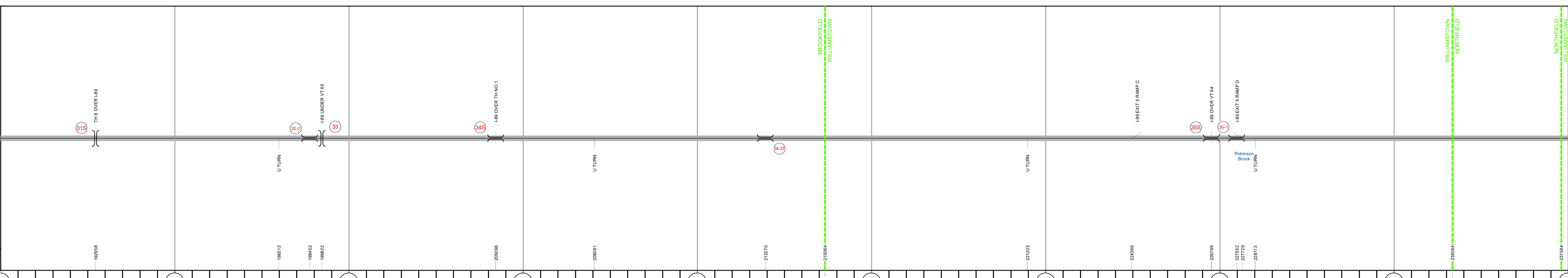
DISTRICT	TOWN	ROUTE
6	WILLIAMSTOWN, BROOKFIELD, NORTHFIELD	I-89



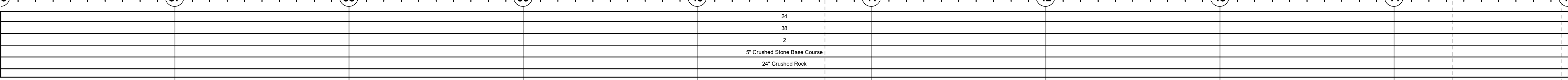
Base Map
z
1 in = 2,000 feet




Stick Diagram
● Town Center
- Intersecting State Routes (excl. ramps/approaches)
- Other Intersecting Highways, Ramps, Approaches
- Railroad Crossings
- Primary Structures
- Secondary Structures
- Divided State Highway
- State Highway
- Divided Town Highway
- Town Highway
- Streams (Hydraulic Structure)
- Town Boundary
- Village/IC Boundaries
- District Boundaries
- State/Town Highway Change
- Divided Highway Limits
- Ghost Section Boundary
- Federal Urban Area Limits
Scale: 1 INCH = 2,000 FEET




Road Widths
Travellane
Roadway
Lane Count
Base
Subbase



Curves




Grades



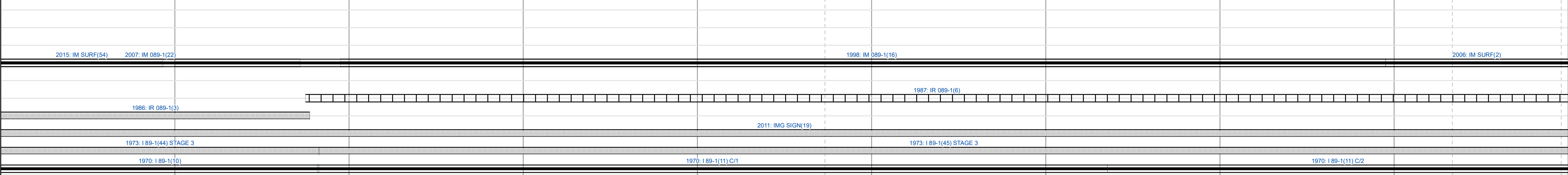
Guardrails



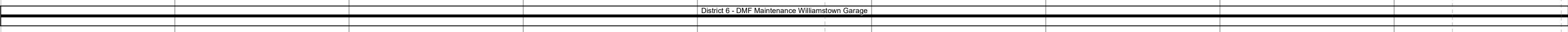
Rumblestrips




Historic Projects



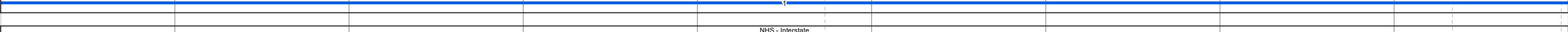
Maintenance Garage




Speed Zone




Functional Class




National Highway System



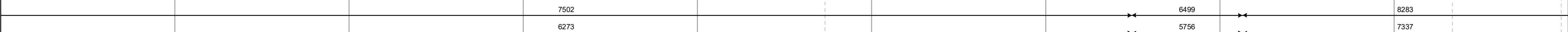
Limited Access Highway




Customer Service Level



Traffic Counters



AADT



Crash Locations



STRUCTURE DESCRIPTIONS

Unknown 31S:
Unknown
Structure No. 200903D31S09031
Structure Type: Unknown
Features Intersected: TH 6 OVER I 89
Maintenance/Ownership: State

Bridge 32-2:
Culvert - 1970
Structure No. 30008932-209031
Length: 7'
Facility Carried: I89
Structure Type: CGMPP W CONC INVERT
Features Intersected: BROOK
Maintenance/Ownership: State

Unknown 33:
Unknown
Structure No. 200903001A09031
Structure Type: Unknown
Features Intersected: I 89 UNDER VT 65
Maintenance/Ownership: State

Bridge 34S:
Stringer/multi-beam or girder - 1970
Structure No. 200089034S09032
Length: 122'
Height: 5.33'
Width: 4.1'
Under Clearance: 1.17'
Facility Carried: I 89 ML
Structure Type: WELDED PLATE GIRDER
Features Intersected: I 89 OVER TH NO 1
Surface: Bituminous
Maintenance/Ownership: State

Bridge 34-2S:
Culvert - 1970
Structure No. 30008934-209031
Length: 6'
Facility Carried: I89
Structure Type: CGMPP
Features Intersected: BROOK
Maintenance/Ownership: State

Bridge 35S:
Stringer/multi-beam or girder - 1970
Structure No. 200089035S09172
Length: 141'
Height: 5.33'
Width: 4.9'
Under Clearance: 1.33'
Facility Carried: I 89 ML
Structure Type: WELDED PLATE GIRDER
Features Intersected: I 89 OVER TH 64
Surface: Bituminous
Maintenance/Ownership: State

Bridge 35-1:
Culvert - 1970
Structure No. 30008935-109171
Length: 7'
Facility Carried: I89
Structure Type: CGMPP
Features Intersected: BROOK
Maintenance/Ownership: State

<p>Historic Projects</p> <ul style="list-style-type: none"> Unknown Retreatment Resurface Bituminous Mix Skinny Mix Bituminous Seal <p>Indicated plans available - http://vtransmap01.aot.state.vt.us/p/dcr/DWebstore/</p>	<p>Functional Class</p> <ul style="list-style-type: none"> 1 - Interstate System 2 - Other Freeways and Expressways 3 - Principal Arterial 4 - Minor Arterial 5 - Major Collector 6 - Minor Collector <p>Speed Zones</p> <p>25 30 35 40 45 50 55 60 65</p>	<p>Curves</p> <ul style="list-style-type: none"> Left (degrees) Right (degrees) <p>Grades</p> <ul style="list-style-type: none"> Special grade up Special grade down <p>Road Widths</p> <p>(ft)</p>	<p>Traffic Counters</p> <ul style="list-style-type: none"> Continuous (CTC) Weigh-In-Motion (WIM) Short-Term, Scheduled (counter ID) Short-Term, Unscheduled <p>AADT</p> <p>(AADT)</p>	<p>Crash Locations</p> <ul style="list-style-type: none"> Fatal Injury Property Damage Only Unknown Crash Type <p>High Crash Locations (HCL's)</p> <p>Sections (& Intersections)</p> <p>HCL No. 1 - 100 (1 - 10) 201 - 300 (21 - 30) 301 - 400 (31 - 40) 401 - 800 (41 - 113) 101 - 200 (11 - 20)</p>	<p>Mileage by Functional Class By Sheet</p> <p>89-1 1 - Interstate 9.000</p> <p>Page Total Mileage: 9.000 mi</p>	<p>Mileage by Town By Sheet</p> <p>ETE - I089-0000S 9.0 of 130.254</p> <p>Page Total Mileage: 9.0 mi</p>	<p>DISTRICT</p> <p>6</p>	<p>TOWN</p> <p>WILLIAMSTOWN, BROOKFIELD, NORTHFIELD</p>	<p>Date: 10/02/22</p> <p>5 of 15 TWN mileage: 36.0 to 45.0</p>	<p>ROUTE</p> <p>I-89</p> <p>ETE mileage: 36.0 to 45.0</p>
---	--	--	--	---	--	--	---------------------------------	--	--	--

For More Information Contact - Vermont Agency of Transportation, Policy, Planning and Intermodal Development Division - Mapping Section, 219 North Main Street, Barre, VT 05641 Telephone: 802-828-2600.