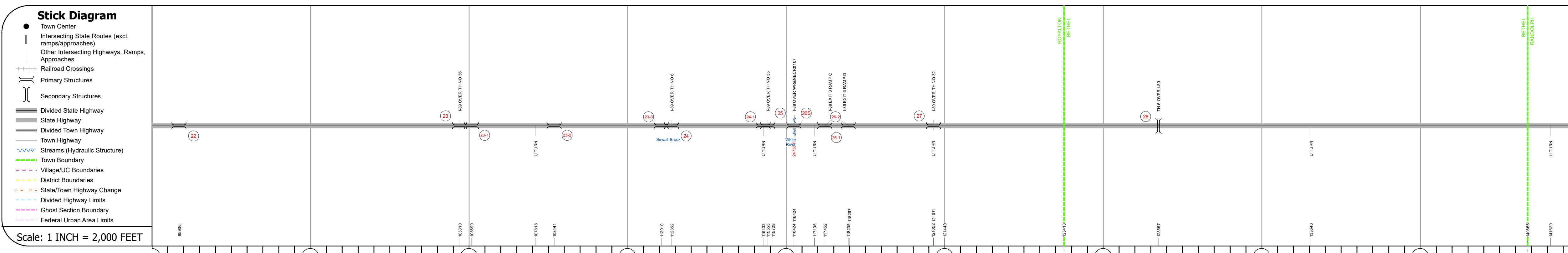
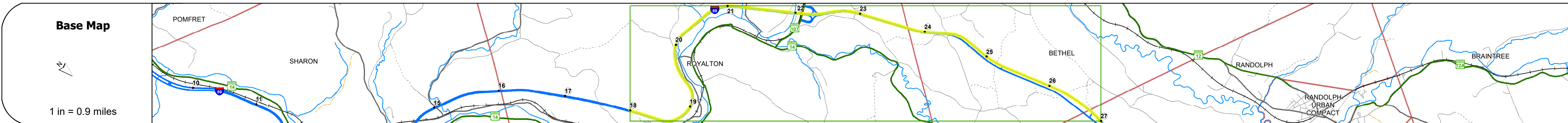
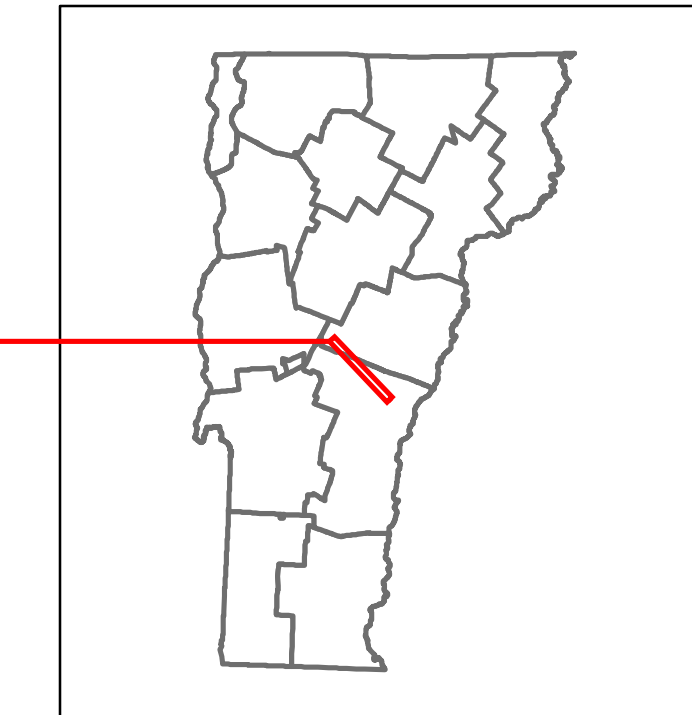
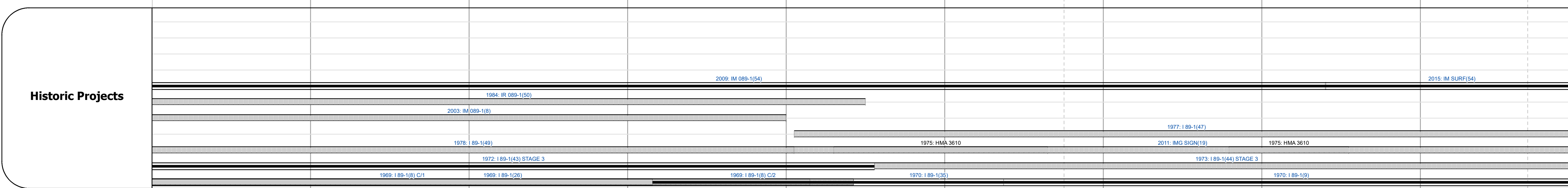

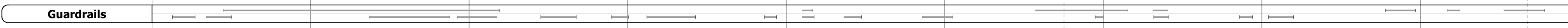
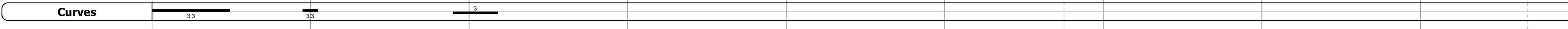


DISTRICT	TOWN	ROUTE
4	ROYALTON, BETHEL, RANDOLPH	I-89



Road Widths	Travellane	Roadway	Lane Count	Base	Subbase



Maintenance Garage	District 4 - DMF Maintenance Royalton Garage	District 4 - DMF Maintenance Randolph Garage
--------------------	--	--

Speed Zone	
------------	--

Functional Class	1 - Interstate
------------------	----------------

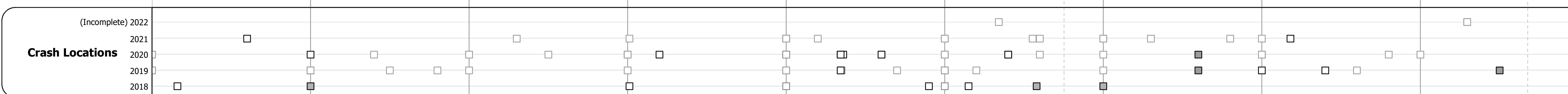
National Highway System	NHS - Interstate
-------------------------	------------------

Limited Access Highway	Full
------------------------	------

Customer Service Level	Interstate Or Divided Highway
------------------------	-------------------------------

Traffic Counters	
------------------	--

Year	ADT	ADT	ADT	ADT
2021	6814	5476	6480	
2020	6035	4850	5477	
2019	8047	6466	8355	
2018				
2017				



### STRUCTURE DESCRIPTIONS

<p><b>Bridge 22:</b> Culvert - 1969 Structure No. 300089002214161 Length: 14' Under Clearance: 1.0' Facility Carried: I89 Structure Type: RC BOX Features Intersected: LAND ACCESS ROAD Maintenance/Ownership: State</p>	<p><b>Bridge 26-02:</b> Culvert - 1969 Structure No. 30008926-214161 Length: 6' Facility Carried: I89 Structure Type: CGMPP Features Intersected: BROOK Maintenance/Ownership: State</p>
<p><b>Bridge 23:</b> Frame - 1968 Structure No. 200089002314162 Length: 21' Height: 5.33' Width: 3.8' Under Clearance: 1.17' Facility Carried: I 89 ML Structure Type: RC BOX Features Intersected: I 89 OVER TH NO 36 Maintenance/Ownership: State</p>	<p><b>Bridge 27:</b> Frame - 1968 Structure No. 200089002714162 Length: 21' Width: 3.8' Under Clearance: 1.17' Facility Carried: I 89 ML Structure Type: RC BOX Features Intersected: I 89 OVER TH NO 32 Maintenance/Ownership: State</p>
<p><b>Unknown 23-1:</b> Unknown Structure No. 30008923-114161 Structure Type: Unknown Features Intersected: BROOK Maintenance/Ownership: State</p>	<p><b>Bridge 28:</b> Unknown Structure No. 2014040D2814041 Structure Type: Unknown Features Intersected: TH 6 OVER I 89 Maintenance/Ownership: State</p>
<p><b>Bridge 23-2:</b> Culvert - 1969 Structure No. 30008923-214161 Length: 8' Facility Carried: I89 Structure Type: RC BOX Features Intersected: BROOK Maintenance/Ownership: State</p>	
<p><b>Bridge 23-3:</b> Culvert - 1969 Structure No. 30008923-314161 Length: 12' Facility Carried: I89 Structure Type: RC BOX Features Intersected: BROOK Maintenance/Ownership: State</p>	
<p><b>Bridge 24:</b> Frame - 1968 Structure No. 200089002414162 Length: 21' Height: 5.33' Width: 3.8' Under Clearance: 1.17' Facility Carried: I 89 ML Structure Type: RC BOX Features Intersected: I 89 OVER TH NO 6 Maintenance/Ownership: State</p>	
<p><b>Bridge 24-1:</b> Culvert - 1969 Structure No. 30008924-114161 Length: 10' Facility Carried: I89 Structure Type: RC BOX Features Intersected: CATTLE PASS Maintenance/Ownership: State</p>	
<p><b>Bridge 25:</b> Frame - 1968 Structure No. 200089002514162 Length: 21' Height: 5.33' Width: 3.8' Under Clearance: 1.17' Facility Carried: I 89 ML Structure Type: RC BOX Features Intersected: I 89 OVER TH NO 35 Maintenance/Ownership: State</p>	
<p><b>Bridge 26S:</b> Stringer/multi-beam or girder - 1968 Structure No. 200089026S14162 Length: 917' Height: 5.33' Width: 3.0' Under Clearance: 1.42' Facility Carried: I 89 ML Structure Type: 6 SPAN CONT GIRDER Features Intersected: I 89 OVER WR+NECR+107 Surface: Bituminous Maintenance/Ownership: State</p>	
<p><b>Bridge 26-1:</b> Culvert - 1969 Structure No. 30008926-114161 Length: 6' Facility Carried: I89 Structure Type: CGMPP Features Intersected: BROOK Maintenance/Ownership: State Height: 5.33'</p>	

<p><b>Historic Projects</b></p> <ul style="list-style-type: none"> <li>Unknown</li> <li>Retreatment</li> <li>Resurface</li> <li>Bituminous Mix</li> <li>Skinny Mix</li> <li>Bituminous Seal</li> </ul>	<p><b>Functional Class</b></p> <ul style="list-style-type: none"> <li>1 - Interstate System</li> <li>2 - Other Freeways and Expressways</li> <li>3 - Principal Arterial</li> <li>4 - Minor Arterial</li> <li>5 - Major Collector</li> <li>6 - Minor Collector</li> </ul>	<p><b>Curves</b></p> <ul style="list-style-type: none"> <li>Left (degrees)</li> <li>Right (degrees)</li> </ul>	<p><b>Grades</b></p> <ul style="list-style-type: none"> <li>grade up (percent)</li> <li>grade down (percent)</li> </ul>	<p><b>Traffic Counters</b></p> <ul style="list-style-type: none"> <li>Continuous (CTC)</li> <li>Weight-In-Motion (WIM)</li> <li>Short-Term, Scheduled</li> <li>Short-Term, Unscheduled</li> </ul>	<p><b>Crash Locations</b></p> <ul style="list-style-type: none"> <li>Fatal</li> <li>Injury</li> <li>Property Damage Only</li> <li>Unknown Crash Type</li> </ul> <p><b>High Crash Locations (HCL's)</b></p> <p>Sections (&amp; Intersections)</p> <ul style="list-style-type: none"> <li>1 - 100 (1 - 10)</li> <li>101 - 200 (11 - 20)</li> <li>201 - 300 (21 - 30)</li> <li>401 - 800 (41 - 113)</li> </ul>	<p><b>Mileage by Functional Class By Sheet</b></p> <p>89-1 1 - Interstate 9.000</p>	<p><b>Mileage by Town By Sheet</b></p> <p>ETE - I089-0000S 9.0 of 130.254</p>	<p><b>DISTRICT</b></p> <p>4</p>	<p><b>TOWN</b></p> <p>ROYALTON, BETHEL, RANDOLPH</p>	<p><b>Date:</b> 10/02/22</p> <p><b>3 of 15</b></p> <p><b>TWN mileage:</b> 18.0 to 27.0</p>	<p><b>ROUTE</b></p> <p>I-89</p> <p><b>ETE mileage:</b> 18.0 to 27.0</p>
--	--	--	---	---	---	---	---	---------------------------------	--	--	---