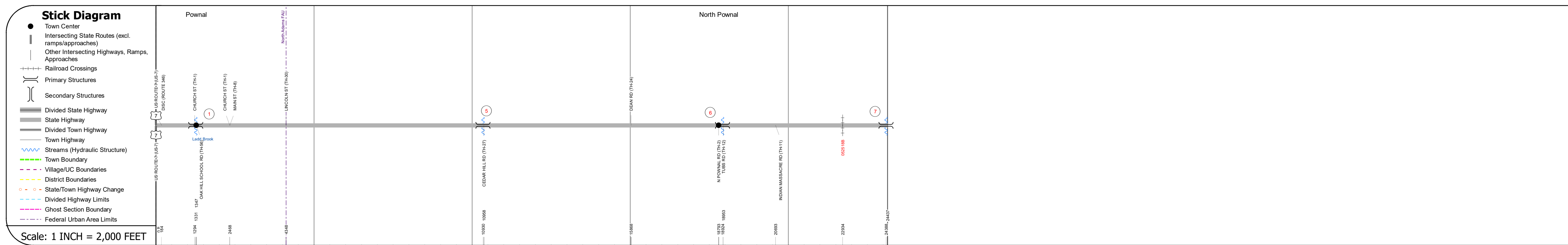
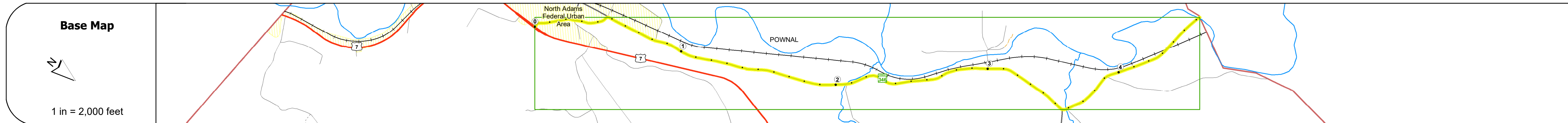
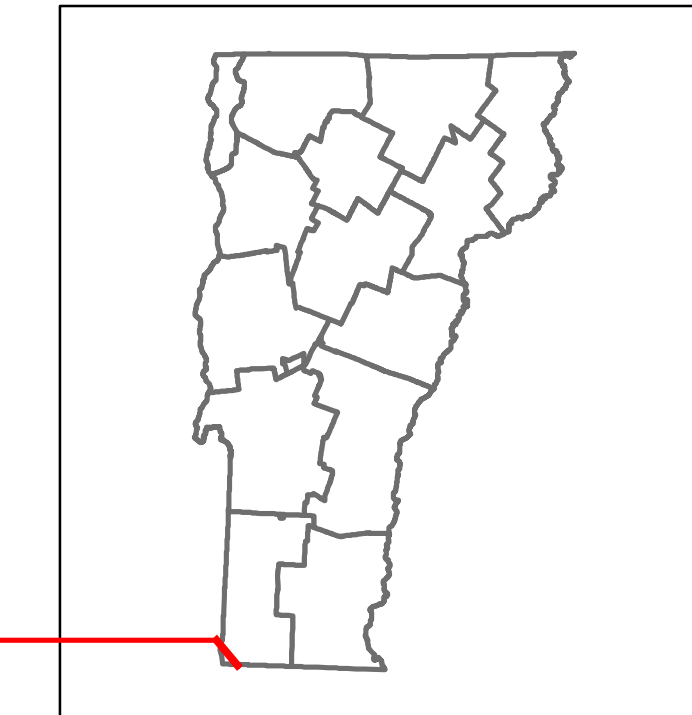


DISTRICT	TOWN	ROUTE
1	POWNAL	VT-346



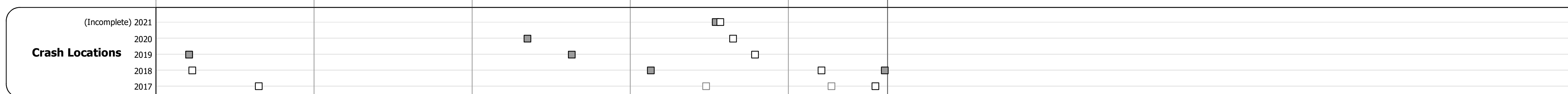
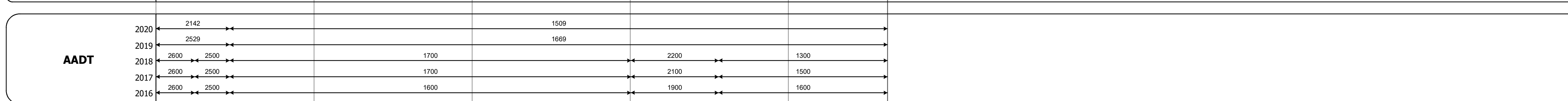
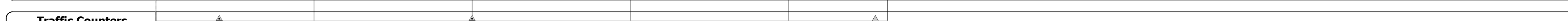



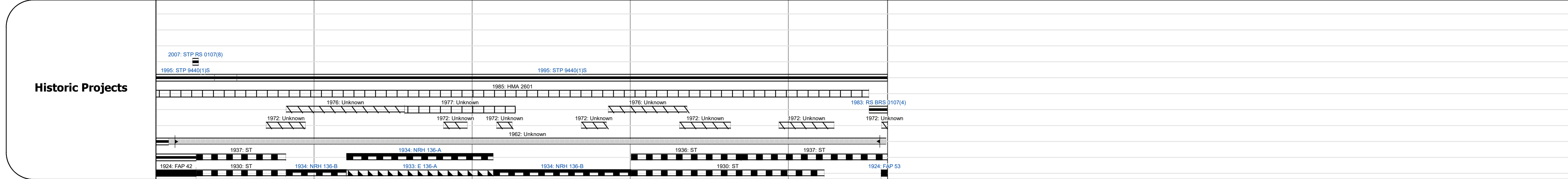

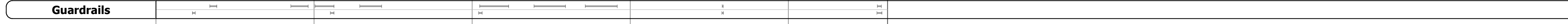
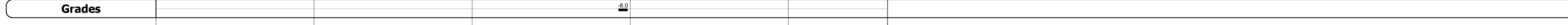

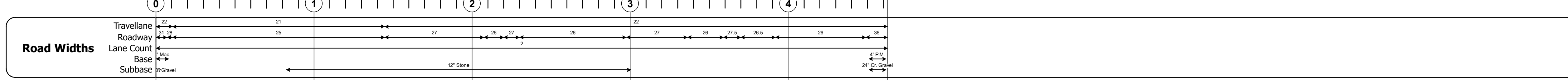
STRUCTURE DESCRIPTIONS

Bridge 1:
Culvert - 2007
Structure No. 300107000102081
Length: 8'
Width: 29.2'
Under Clearance: 6.0'
Facility Carried: VT346
Structure Type: SEGMENTAL RC BOX
Features Intersected: LADD BROOK
Maintenance: State

Bridge 5:
Culvert - 1919
Structure No. 300107000502081
Length: 16'
Under Clearance: 9.0'
Facility Carried: VT346
Structure Type: RC BOX
Features Intersected: BROOK
Maintenance: State

Bridge 6:
Girder and floorbeam system - 1910
Structure No. 200107000602082
Length: 29'
Width: 22.5'
Facility Carried: VT 00346 ML
Structure Type: JACK ARCH WID W/SLAB
Features Intersected: BROOK
Surface: Bituminous
Maintenance/Ownership: State

Bridge 7:
Stringer/multi-beam or girder - 1983
Structure No. 200107000702082
Length: 72'
Width: 128.0'
Facility Carried: VT 00346 ML
Structure Type: 2 SP CONT CUR GIRDER
Features Intersected: HOOSIC RIVER
Surface: Bituminous
Maintenance/Ownership: State



Historic Projects		Functional Class		Curves		Grades		Traffic Counters		Crash Locations		Mileage by Functional Class By Sheet		Mileage by Town By Sheet		DISTRICT	TOWN	Date: 11/18/21	ROUTE
Unknown	Bituminous Concrete	1 - Interstate System	3 - Principal Arterial	Left	Right	Continuous (CTC)	Left	Continuous (CTC)	0107	High Crash Locations (HCL's)	5 - Major collector	4.628	POWNAL - V346-0208	4.628 of 4.628	1	POWNAL	1 of 1	VT-346	
Retreatment	Bituminous Macadam	2 - Other Freeways and Expressways	4 - Minor Arterial	grade up	grade down	Weight-In-Motion (WIM)	Reclaimed Base and Bituminous Concrete	Short-Term, Scheduled	B287	Sections (& Intersections)	25 30 35 40 45 50 55 60 65	101 - 200 (11 - 20)							
Resurface	Cold Plane and Bituminous Concrete	5 - Major Collector	6 - Minor Collector	Right	Left	Short-Term, Unscheduled	Concrete	Counter ID	B287	1 - 100 (1 - 10)									
Bituminous Mix	Skiny Mix	6 - Minor Collector					Plant Mix		B287	201 - 300 (21 - 30)									
Bituminous Seal	Gravel						Reclaimed Base and Bituminous Concrete		B287	301 - 400 (31 - 40)									
Indicated plans available - http://vtransmap01.ad.state.vt.us/rp/dpr/DWebstore/												Page Total Mileage: 4.628 mi		Page Total Mileage: 4.628 mi		1		ETE mileage: 0.0 to 4.628	