

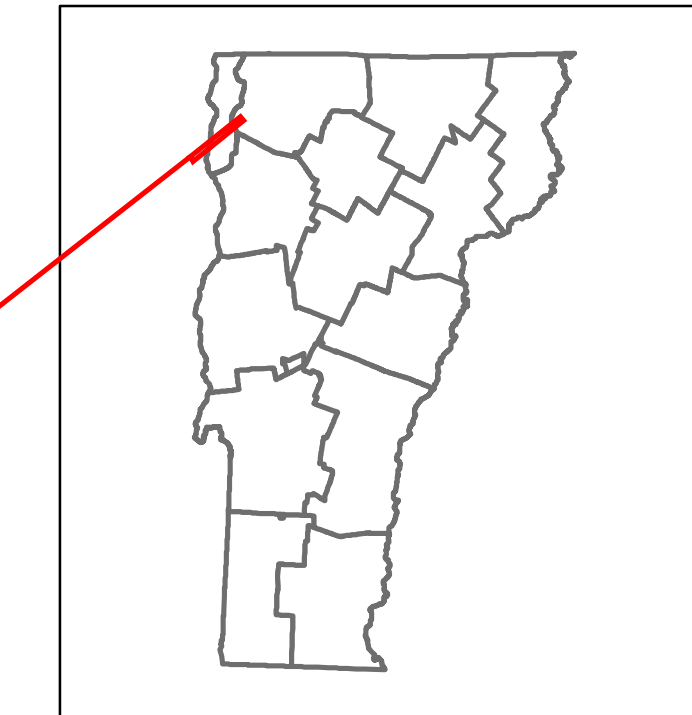


# Route Log and Progress Chart

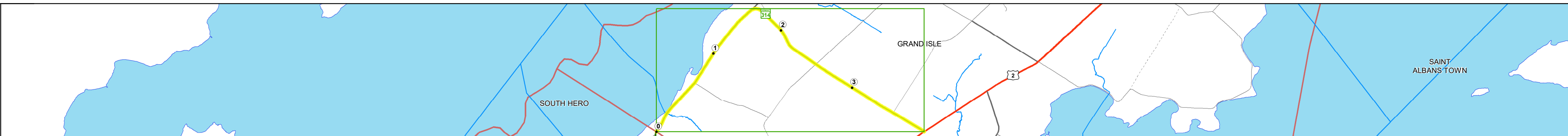
**DRAFT**

Please Note: Errors and Omissions May Exist.  
Contact the VTrans Mapping Section with questions or concerns.

DISTRICT	TOWN	ROUTE
8	GRAND ISLE	VT-314



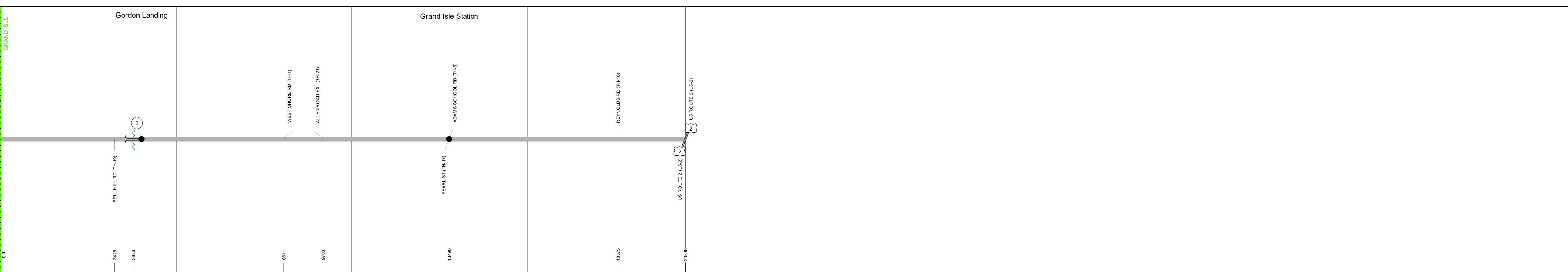
**Base Map**



**Stick Diagram**

- Town Center
- Intersecting State Routes (excl. ramps/approaches)
- Other Intersecting Highways, Ramps, Approaches
- Railroad Crossings
- Primary Structures
- Secondary Structures
- Divided State Highway
- State Highway
- Divided Town Highway
- Town Highway
- Streams (Hydraulic Structure)
- Town Boundary
- Village/IC Boundaries
- District Boundaries
- State/Town Highway Change
- Divided Highway Limits
- Ghost Section Boundary
- Federal Urban Area Limits

Scale: 1 INCH = 2,000 FEET



## STRUCTURE DESCRIPTIONS

Bridge 2:  
Culvert - 1948  
Structure No. 300273000207021  
Length: 8'  
Under Clearance: 6.0'  
Facility Carried: VT314  
Structure Type: RC BOX  
Features Intersected: DRY BROOK  
Maintenance: State

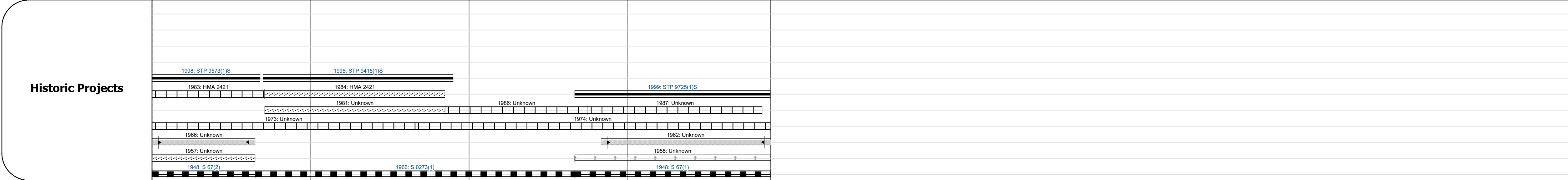
Road Widths	26	24	26	22	26	27	29	28
Lane Count	2	2	2	2	2	2	2	2
Base	12' & 18" Stone	6" Soil Cement	12" Sand	12" Sand	12" Sand	12" Sand	12" Sand	12" Sand
Subbase	12' & 18" Stone	6" Soil Cement	12" Sand	12" Sand	12" Sand	12" Sand	12" Sand	12" Sand

Curves	3	4	3	3	12	3	6	
--------	---	---	---	---	----	---	---	--

Grades								
--------	--	--	--	--	--	--	--	--

Guardrails	H	H	H	H	H	H	H	H
------------	---	---	---	---	---	---	---	---

Rumblestrips								
--------------	--	--	--	--	--	--	--	--



Maintenance Garage	District 8 - DMF Maintenance Highgate Garage
--------------------	--

Speed Zone	45	45
------------	----	----

Functional Class	5
------------------	---

National Highway System	
-------------------------	--

Limited Access Highway	
------------------------	--

Customer Service Level	Local Connector
------------------------	-----------------

Traffic Counters	G116	G114
------------------	------	------

AADT	2020	2746	562	3219
2019	3242	663	3800	
2018	3200	660	350	3800
2017	3200	670	350	2800
2016	3200	680	360	1900

Crash Locations	(Incomplete) 2021		HCL Section No. 2
2020			
2019	□		
2018			
2017	□		

<p><b>Historic Projects</b></p> <ul style="list-style-type: none"> <li>Unknown</li> <li>Bituminous Concrete</li> <li>Retreatment</li> <li>Resurface</li> <li>Bituminous Mix</li> <li>Skippy Mix</li> <li>Bituminous Seal</li> </ul> <p>Indicated plans available - <a href="http://vtransmap01.ad.state.vt.us/tp/dpr/DWebstore/">http://vtransmap01.ad.state.vt.us/tp/dpr/DWebstore/</a></p>	<p><b>Functional Class</b></p> <ul style="list-style-type: none"> <li>1 - Interstate System</li> <li>2 - Other Freeways and Expressways</li> <li>3 - Principal Arterial</li> <li>4 - Minor Arterial</li> <li>5 - Major Collector</li> <li>6 - Minor Collector</li> </ul> <p><b>Speed Zones</b></p> <p>15 20 25 30 35 40 45 50 55 60 65</p>	<p><b>Curves</b></p> <ul style="list-style-type: none"> <li>Left (degrees)</li> <li>Right (degrees)</li> </ul> <p><b>Grades</b></p> <ul style="list-style-type: none"> <li>Up (percent)</li> <li>Down (percent)</li> </ul> <p><b>Road Widths</b></p> <p>(ft)</p>	<p><b>Traffic Counters</b></p> <ul style="list-style-type: none"> <li>Continuous (CTC)</li> <li>Weight-In-Motion (WIM)</li> <li>Short-Term, Scheduled</li> <li>Short-Term, Unscheduled</li> </ul> <p><b>Crash Locations</b></p> <p>High Crash Locations (HCL's)</p> <p>HCL No. 201 - 300 (21 - 30)</p> <p>1 - 100 (1 - 10)</p> <p>101 - 200 (11 - 20)</p> <p>401 - 800 (41 - 113)</p>	<p><b>Mileage by Functional Class By Sheet</b></p> <p>0273 5 - Major collector 3.901</p> <p><b>Page Total Mileage: 3.901 mi</b></p>	<p><b>Mileage by Town By Sheet</b></p> <p>GRAND ISLE - V314-0702 3.901 of 3.901</p> <p><b>Page Total Mileage: 3.901 mi</b></p>	<p><b>DISTRICT</b></p> <p>8</p>	<p><b>TOWN</b></p> <p>GRAND ISLE</p>	<p><b>Date:</b> 11/18/21</p> <p><b>1 of 1</b></p> <p>ETM mileage: 0.0 to 3.901</p>	<p><b>ROUTE</b></p> <p>VT-314</p> <p>ETM mileage: 1.592 to 5.493</p>
--	--	--	---	---	--	---------------------------------	--------------------------------------	--	--