

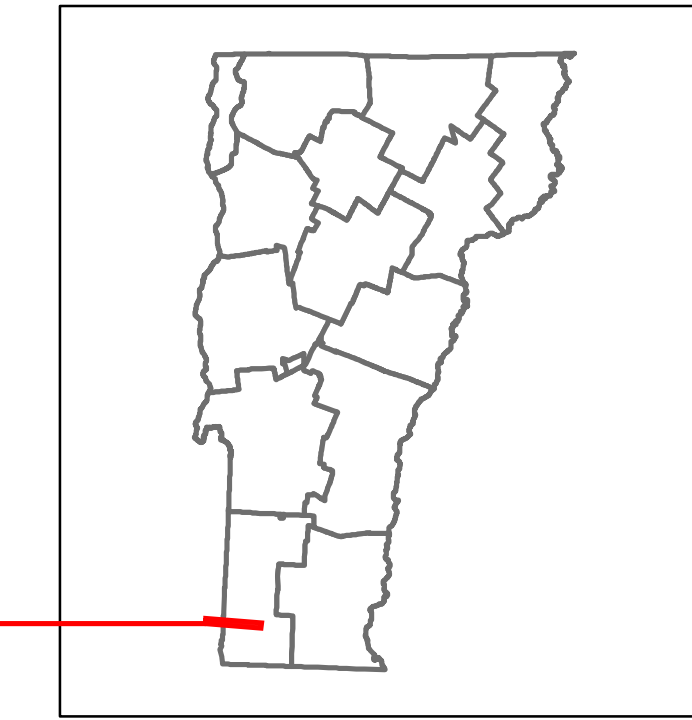


Route Log and Progress Chart

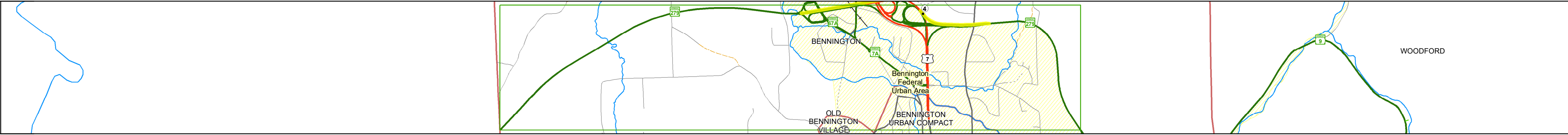
DRAFT

Please Note: Errors and Omissions May Exist.
Contact the VTrans Mapping Section with questions or concerns.

DISTRICT	TOWN	ROUTE
1	BENNINGTON	VT-279



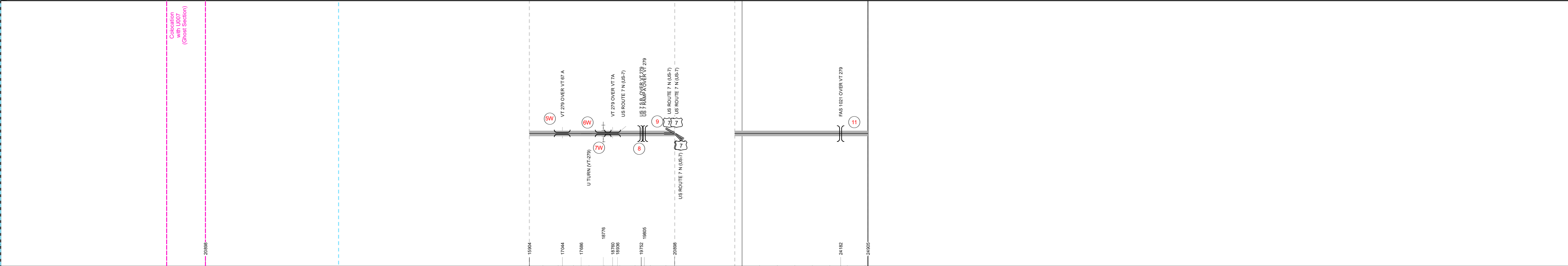
Base Map



Stick Diagram

- Town Center
- Intersecting State Routes (excl. ramps/approaches)
- Other Intersecting Highways, Ramps, Approaches
- Railroad Crossings
- Primary Structures
- Secondary Structures
- Divided State Highway
- State Highway
- Divided Town Highway
- Town Highway
- Streams (Hydraulic Structure)
- Town Boundary
- Village/IC Boundaries
- District Boundaries
- State/Town Highway Change
- Divided Highway Limits
- Ghost Section Boundary
- Federal Urban Area Limits

Scale: 1 INCH = 2,000 FEET



Road Widths	Travellane Roadway Lane Count Base Subbase	<p>Top 2 1/2" Plant Mix Base Courses 24" Crushed Gravel</p>
--------------------	--	---

Curves	
---------------	--

Grades	
---------------	--

Guardrails	
-------------------	--

Rumblestrips	
---------------------	--

Historic Projects		
--------------------------	--	--

Maintenance Garage		(Not State Maintained)
---------------------------	--	------------------------

Speed Zone		55
-------------------	--	----

Functional Class		3
-------------------------	--	---

National Highway System		NHS - Other NHS Routes
--------------------------------	--	------------------------

Limited Access Highway		Full
-------------------------------	--	------

Customer Service Level		Interstate Or Divided Highway
-------------------------------	--	-------------------------------

Traffic Counters		
-------------------------	--	--

AADT	2020	1693	3801	2213	3533	1320
	2019	2057	4618	2689	4293	1604
	2018					
	2017					
	2016					

Crash Locations	(Incomplete) 2021		
	2020		
	2019		
	2018		
	2017		

STRUCTURE DESCRIPTIONS

Bridge 5W:
Stringer/multi-beam or girder - 1973
Structure No. 200110005W02022
Length: 192'
Width: 41.5'
Under Clearance: 14.33'
Facility Carried: VT 00279 ML
Structure Type: 3 SP CONT WLD GIRDER
Features Intersected: VT 279 OVER VT 67 A
Surface: Bituminous
Maintenance/Ownership: State

Bridge 6W:
Stringer/multi-beam or girder - 1973
Structure No. 200110006W02022
Length: 155'
Width: 42.0'
Under Clearance: 23.67'
Facility Carried: VT 00279 ML
Structure Type: 3 SP CONT ROLLED BM
Features Intersected: VT 279 OVER VT RR
Surface: Bituminous
Maintenance/Ownership: State

Bridge 7W:
Stringer/multi-beam or girder - 1973
Structure No. 200110007W02022
Length: 191'
Width: 42.0'
Under Clearance: 23.58'
Facility Carried: VT 00279 ML
Structure Type: 3 SP CONT ROLLED BM
Features Intersected: VT 279 OVER VT 7A
Surface: Bituminous
Maintenance/Ownership: State

Bridge 8:
Stringer/multi-beam or girder - 1973
Structure No. 200019014S02022
Length: 232'
Facility Carried: US 07 ML
Structure Type: 2 SP CONT CUR GIRDER
Features Intersected: US 7 S.B. OVER VT 279

Bridge 9:
Stringer/multi-beam or girder - 1973
Structure No. 200019014A02022
Length: 232'
Facility Carried: US 07 RAMP A
Structure Type: 2 SP CONT CUR GIRDER
Features Intersected: US 7 RAMP A OVER VT 279

Bridge 11:
Stringer/multi-beam or girder - 2009
Structure No. 200110011D02022
Length: 240'
Facility Carried: TH 5/FAS 1021
Structure Type: 2 SP CONT CUR GIRDER
Features Intersected: FAS 1021 OVER VT 279

<p>Historic Projects</p> <ul style="list-style-type: none"> Unknown Retreatment Resurface Bituminous Mix Skinny Mix Bituminous Seal <p>Indicated plans available - http://vtransmap01.ad.state.vt.us/tpdpr/Divestore/</p>	<p>Functional Class</p> <ul style="list-style-type: none"> 1 - Interstate System 2 - Other 3 - Principal Arterial 4 - Minor Arterial 5 - Major Collector 6 - Minor Collector <p>Speed Zones</p>	<p>Curves</p> <ul style="list-style-type: none"> Left (degrees) Right (degrees) <p>Grades</p> <ul style="list-style-type: none"> Left (percent) grade up Right (percent) grade down <p>Road Widths</p>	<p>Traffic Counters</p> <ul style="list-style-type: none"> Continuous (CTC) Weigh-In-Motion (WIM) Short-Term, Scheduled Short-Term, Unscheduled <p>Crash Locations</p> <p>Legend</p> <p>High Crash Locations (HCL's)</p> <p>Sections (& Intersections)</p> <ul style="list-style-type: none"> 1 - 100 (1 - 10) 101 - 200 (11 - 20) 201 - 300 (21 - 30) 301 - 400 (31 - 40) 401 - 800 (41 - 113) <p>AADT</p>	<p>Mileage by Functional Class By Sheet</p> <p>0110 3 - Other Principal Arterial 1.705</p> <p>Mileage by Town By Sheet</p> <p>BENNINGTON - V279-0202w 1.705 of 1.705</p> <p>Page Total Mileage: 1.705 mi</p>	<p>DISTRICT</p> <p>1</p>	<p>TOWN</p> <p>BENNINGTON</p>	<p>Date: 11/18/21</p> <p>1 of 1</p> <p>TWN mileage: 3.012 to 4.717</p>	<p>ROUTE</p> <p>VT-279</p> <p>ETE mileage: 3.012 to 4.717</p>
---	---	---	--	--	---------------------------------	--------------------------------------	---	--