

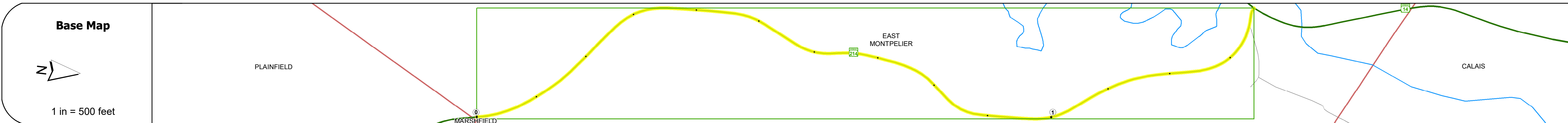
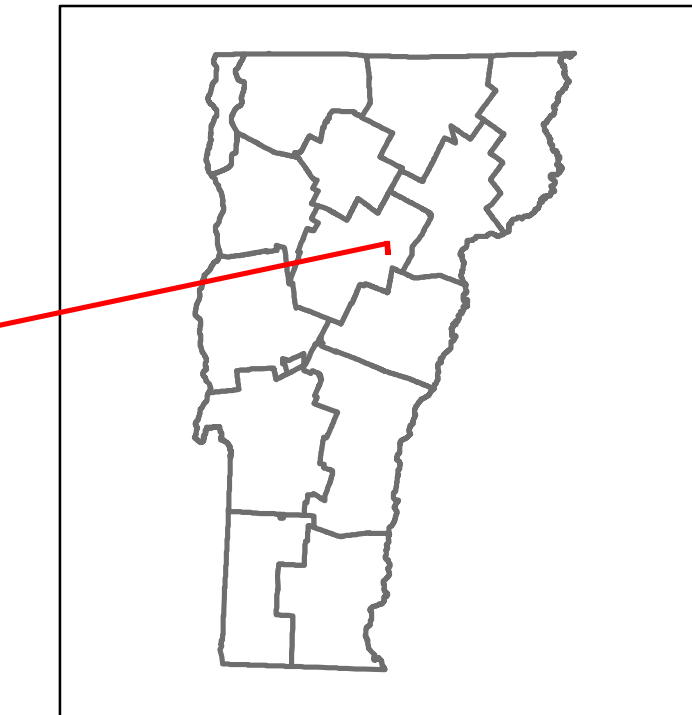


Route Log and Progress Chart








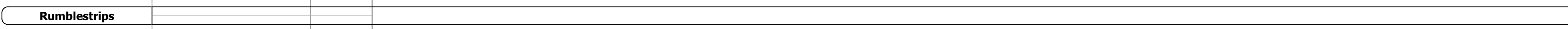




DRAFT

Please Note: Errors and Omissions May Exist.
Contact the VTrans Mapping Section with questions or concerns.

DISTRICT	TOWN	ROUTE
6	EAST MONTPELIER	VT-214



STRUCTURE DESCRIPTIONS



Year	ADT
2020	555
2019	655
2018	650
2017	660
2016	670

Year	Crash Locations
(Incomplete) 2021	
2020	
2019	
2018	
2017	

Historic Projects Bituminous Concrete, Retreatment, Resurface, Bituminous Mix, Skiny Mix, Bituminous Seal, Surface Treated Gravel, Plant Mix, Reclaimed Base and Bituminous Concrete	Functional Class 1 - Interstate System, 2 - Other Freeways and Expressways, 3 - Principal Arterial, 4 - Minor Arterial, 5 - Major Collector, 6 - Minor Collector	Curves Left (degrees), Right (degrees), Grades (percent) grade up, (percent) grade down	Traffic Counters Continuous (CTC), Weigh-In-Motion (WIM), Short-Term, Scheduled (counter ID), Short-Term, Unscheduled (counter ID)	Crash Locations High Crash Locations (HCL's) Sections (& Intersections) HCL No. 1-100 (1-10), 101-200 (11-20), 201-300 (21-30), 301-400 (31-40), 401-800 (41-113)	Mileage by Functional Class By Sheet 0245 5 - Major collector 1.388	Mileage by Town By Sheet EAST MONTPELIER - v214-1207 1.388 of 1.388	DISTRICT 6	TOWN EAST MONTPELIER	Date: 11/18/21	ROUTE VT-214 ETE mileage: 0.673 to 2.061
					Legend Road Widths (ft) 125, 30, 35, 40, 45, 50, 55, 60, 65	Page Total Mileage: 1.388 mi	Page Total Mileage: 1.388 mi	1 of 1 TWN mileage: 0.0 to 1.388		