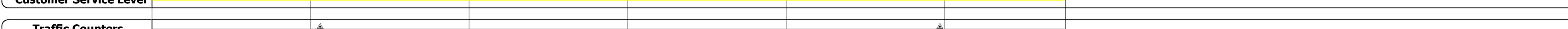





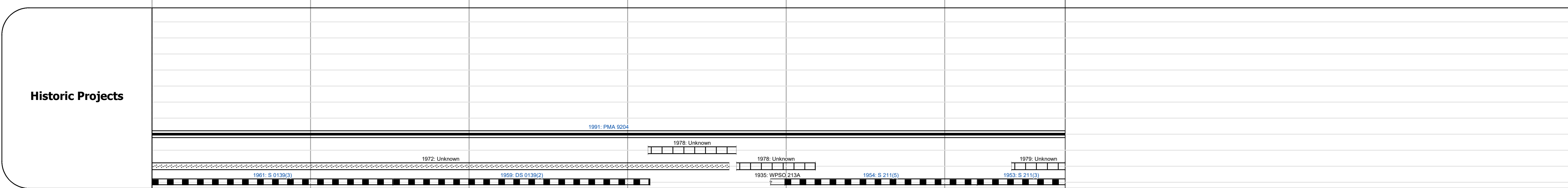
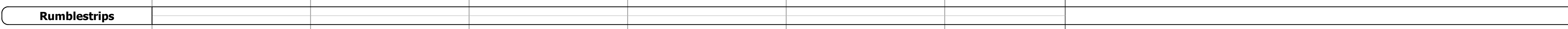
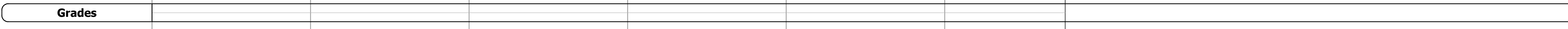

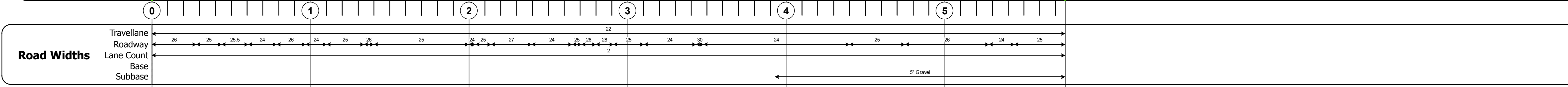
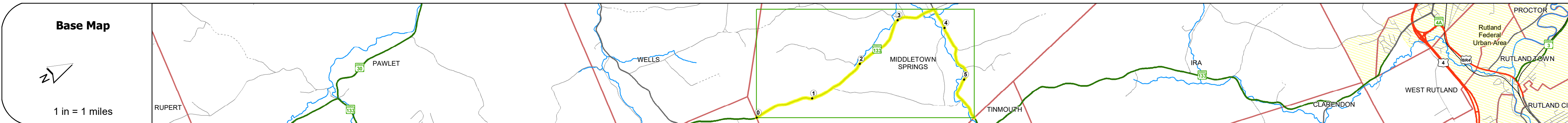
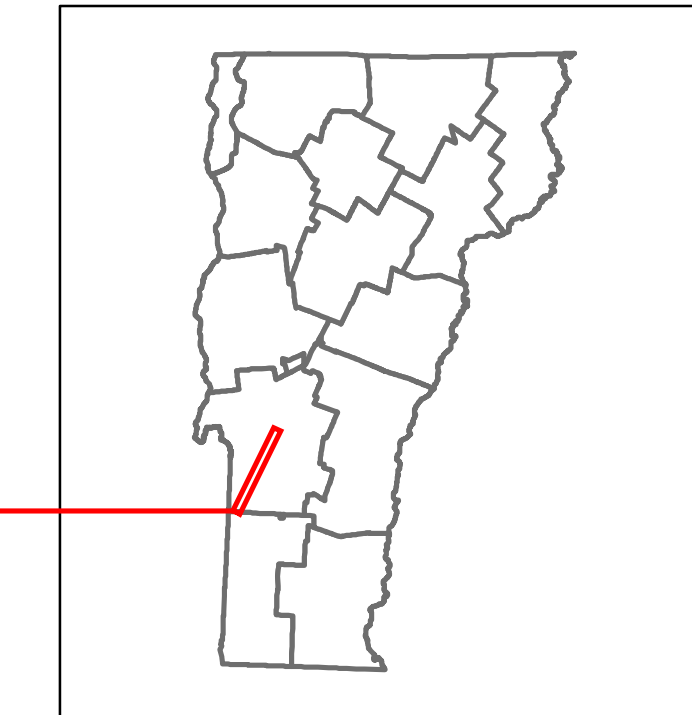



| | | |
|----------|--------------------|--------|
| DISTRICT | TOWN | ROUTE |
| 3 | MIDDLETOWN SPRINGS | VT-133 |



| Year | Section 1 | Section 2 | Section 3 | Section 4 |
|------|-----------|-----------|-----------|-----------|
| 2020 | 584 | 831 | 1077 | |
| 2019 | 690 | 981 | 1272 | |
| 2018 | 690 | 1000 | 1300 | |
| 2017 | 670 | 1000 | 1300 | |
| 2016 | 660 | 1100 | 1400 | |



STRUCTURE DESCRIPTIONS

- Bridge 8:**
Slab - 1931
Structure No. 300139000811111
Length: 14'
Width: 30.1'
Under Clearance: 4.42'
Facility Carried: VT 133
Structure Type: CONCRETE SLAB
Features Intersected: IRA BROOK
Surface: Bituminous
Maintenance: State
- Bridge 9:**
Tee Beam - 1915
Structure No. 200139000911112
Length: 43'
Width: 29.7'
Facility Carried: VT 00133 ML
Structure Type: CONC TBM WIDE W SLAB
Features Intersected: POULTNEY RIVER
Surface: Bituminous
Maintenance/Ownership: State
- Bridge 10:**
Stringer/multi-beam or girder - 1936
Structure No. 200138001011112
Length: 54'
Width: 23.6'
Facility Carried: VT 00133 ML
Structure Type: ROLLED BEAM
Features Intersected: NORTH BROOK
Surface: Bituminous
Maintenance/Ownership: State
- Bridge 11:**
Culvert - 1954
Structure No. 300138001111111
Length: 6'
Under Clearance: 4.58'
Facility Carried: VT 133
Structure Type: ACCGMPP
Features Intersected: TRAIN BROOK
Maintenance: State

| | | | | | | | | | | | |
|--|--|--|--|--|--|--|--|----------------------|-----------------------------------|-----------------------|--|
| Historic Projects <ul style="list-style-type: none"> Unknown Retreatment Resurface Bituminous Mix Skippy Mix Bituminous Seal | Functional Class <ul style="list-style-type: none"> 1 - Interstate System 2 - Other Freeways and Expressways 3 - Principal Arterial 4 - Minor Arterial 5 - Major Collector 6 - Minor Collector | Curves <ul style="list-style-type: none"> Left Right | Grades <ul style="list-style-type: none"> Left Right | Traffic Counters <ul style="list-style-type: none"> Continuous (CTC) Weigh-In-Motion (WIM) Short-Term, Scheduled Short-Term, Unscheduled | Crash Locations <ul style="list-style-type: none"> High Crash Locations (HCL's) Sections (& Intersections) | Mileage by Functional Class By Sheet 0139 5 - Major Collector 3.643 0138 5 - Major Collector 2.117 Page Total Mileage: 5.760 mi | Mileage by Town By Sheet MIDDLETOWN SPRINGS - v133-1111 5.76 of 5.76 Page Total Mileage: 5.76 mi | DISTRICT 3 | TOWN MIDDLETOWN SPRINGS | Date: 11/18/21 | ROUTE VT-133 ETE mileage: 7.716 to 13.476 |
|--|--|--|--|--|--|--|--|----------------------|-----------------------------------|-----------------------|--|