


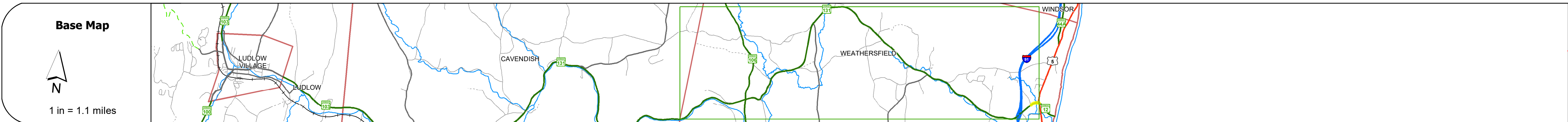
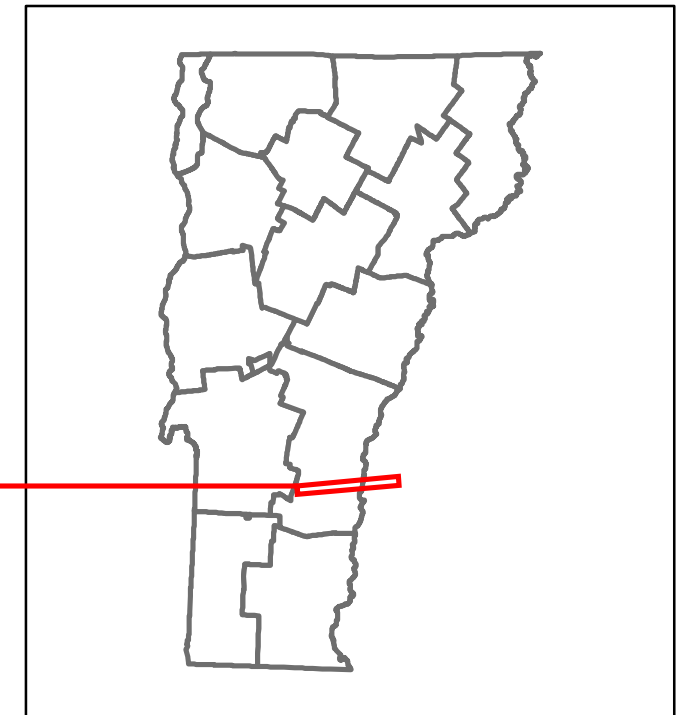


# Route Log and Progress Chart

**DRAFT**

Please Note: Errors and Omissions May Exist.  
Contact the VTrans Mapping Section with questions or concerns.

DISTRICT	TOWN	ROUTE
2	WEATHERSFIELD	VT-131



Road Widths	Travellane	Roadway	Lane Count	Base	Subbase
			24	32	2

Curves	7.5
--------	-----

Grades	
--------	--

Guardrails	
------------	--

Rumblestrips	
--------------	--

Historic Projects	
-------------------	--

Maintenance Garage	District 2 - DMF Maintenance Chester Garage
--------------------	---

Speed Zone	
------------	--

Functional Class	3
------------------	---

National Highway System	NHS - Other NHS Routes
-------------------------	------------------------

Limited Access Highway	
------------------------	--

Customer Service Level	Arterial Highway
------------------------	------------------

Traffic Counters	
------------------	--

ADT	2020	
ADT	2019	
ADT	2018	
ADT	2017	
ADT	2016	

Crash Locations	(Incomplete) 2021	
Crash Locations	2020	
Crash Locations	2019	
Crash Locations	2018	
Crash Locations	2017	

STRUCTURE DESCRIPTIONS

<b>Historic Projects</b> Unknown, Retreatment, Resurface, Bituminous Mix, Skiny Mix, Bituminous Seal, Bituminous Concrete, Gravel, Cold Plane and, Reclaimed Base and Bituminous Concrete, Concrete, Plant Mix, Surface Treated, Gravel	<b>Functional Class</b> 1 - Interstate System, 2 - Other Freeways and Expressways, 3 - Principal Arterial, 4 - Minor Arterial, 5 - Major Collector, 6 - Minor Collector	<b>Curves</b> Left (degrees), Right (degrees), Grades (percent) grade up, Grades (percent) grade down	<b>Traffic Counters</b> Continuous (CTC), Weigh-In-Motion (WIM), Short-Term, Scheduled (counter ID), Short-Term, Unscheduled (counter ID)	<b>Crash Locations</b> High Crash Locations (HCL's) Sections (& Intersections) HCL No. 1 - 100 (1 - 10), 101 - 200 (11 - 20), 201 - 300 (21 - 30), 301 - 400 (31 - 40), 401 - 800 (41 - 113)	<b>Mileage by Functional Class By Sheet</b> 018-1 3 - Other Principal Arterial 0.083	<b>Mileage by Town By Sheet</b> WEATHERSFIELD - V131-1420W 0.083 of 0.083	<b>DISTRICT</b> 2	<b>TOWN</b> WEATHERSFIELD	<b>Date:</b> 11/18/21	<b>ROUTE</b> VT-131 ETE mileage: 16.216 to 16.299
<b>Page Total Mileage: 0.083 mi</b>						<b>Page Total Mileage: 0.083 mi</b>				

For More Information Contact - Vermont Agency of Transportation, Policy, Planning and Intermodal Development Division - Mapping Section, 1 National Life Drive, Montpelier, VT 05633-5001 Telephone: 802-828-2600.