

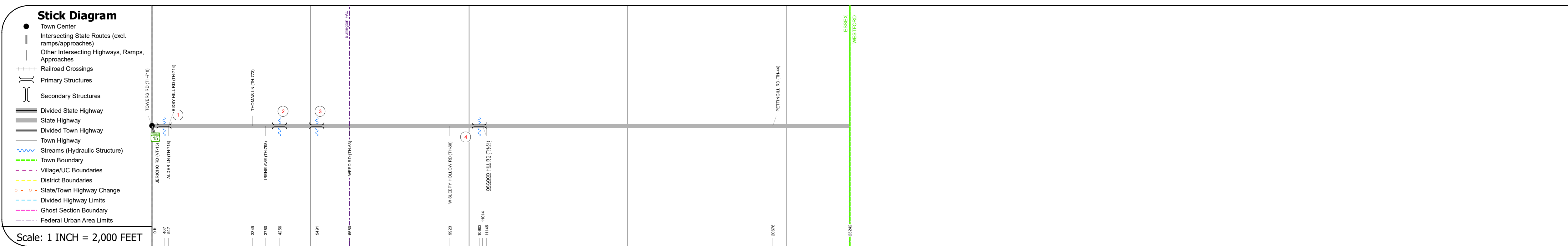
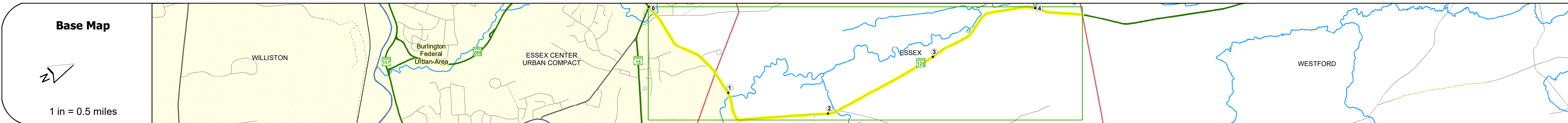
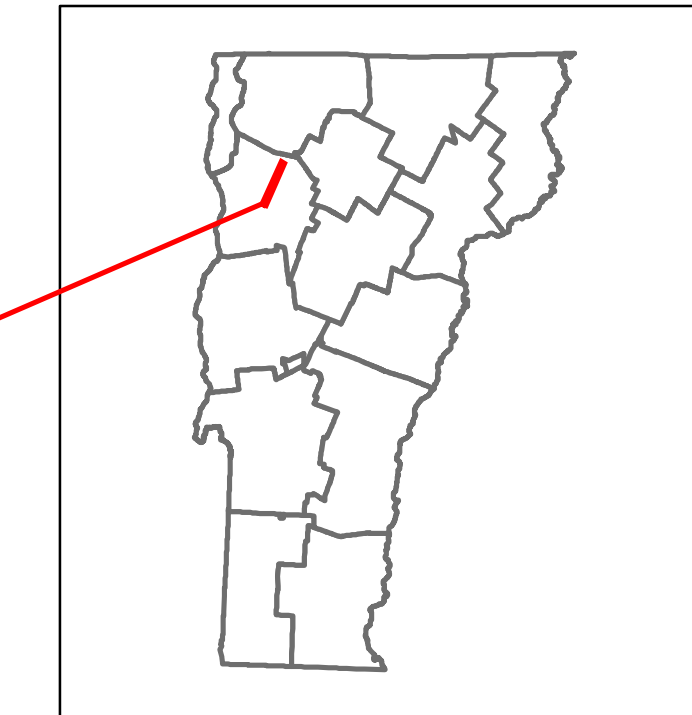


Route Log and Progress Chart

DRAFT

Please Note: Errors and Omissions May Exist.
Contact the VTrans Mapping Section with questions or concerns.

DISTRICT	TOWN	ROUTE
5	ESSEX	VT-128



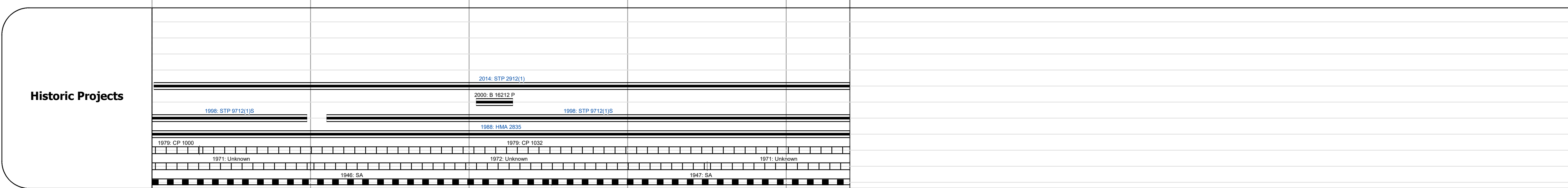
Travellane	30	32	31	32	33	32	31	30	31	32
Roadway	30	32	31	32	33	32	31	30	31	32
Lane Count	30	32	31	32	33	32	31	30	31	32
Base	30	32	31	32	33	32	31	30	31	32
Subbase	30	32	31	32	33	32	31	30	31	32

Curves	10	7	10	7	8	8
--------	----	---	----	---	---	---

Grades						
--------	--	--	--	--	--	--

Guardrails						
------------	--	--	--	--	--	--

Rumblestrips						
--------------	--	--	--	--	--	--



Maintenance Garage	District 5 - DMF Maintenance Colchester Garage
--------------------	--

Speed Zone	30, 40
------------	--------

Functional Class	5
------------------	---

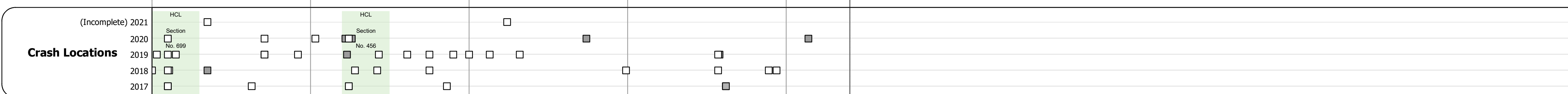
National Highway System	
-------------------------	--

Limited Access Highway	
------------------------	--

Customer Service Level	Local Connector
------------------------	-----------------

Traffic Counters	D154
------------------	------

ADT	2020: 3596, 4246, 4200, 4100, 3900	2019: 4246, 4200, 4100, 3900	2018: 4200, 4100, 3900	2017: 4100, 3900	2016: 3900
-----	------------------------------------	------------------------------	------------------------	------------------	------------



STRUCTURE DESCRIPTIONS

Bridge 1:
Culvert - 1948
Structure No. 300229000104061
Length: 15'
Under Clearance: 14.0'
Facility Carried: VT128
Structure Type: CGMPP
Features Intersected: ALDER BROOK
Maintenance: State

Bridge 2:
Culvert - 1919
Structure No. 300229000204061
Length: 12'
Width: 22.2'
Under Clearance: 4.0'
Facility Carried: VT128
Structure Type: RC BOX
Features Intersected: BROOK
Maintenance: State

Bridge 3:
Stringer/multi-beam or girder - 1940
Structure No. 200229000304062
Length: 84'
Width: 22.2'
Facility Carried: VT 00128 ML
Structure Type: ROLLED BEAM
Features Intersected: BROWNS RIVER
Surface: Bituminous
Maintenance/Ownership: State

Bridge 4:
Culvert - 1919
Structure No. 300229000404061
Length: 13'
Under Clearance: 6.0'
Facility Carried: VT128
Structure Type: RC BOX
Features Intersected: ABBEY BROOK
Maintenance: State

Historic Projects <ul style="list-style-type: none"> Unknown Retreatment Resurface Bituminous Mix Skinny Mix Bituminous Seal 	Functional Class <ul style="list-style-type: none"> 1 - Interstate System 2 - Other Freeways and Expressways 3 - Principal Arterial 4 - Minor Arterial 5 - Major Collector 6 - Minor Collector 	Curves <ul style="list-style-type: none"> Left Right 	Grades <ul style="list-style-type: none"> Left Right 	Traffic Counters <ul style="list-style-type: none"> Continuous (CTC) Weigh-In-Motion (WIM) Short-Term, Scheduled Short-Term, Unscheduled 	Crash Locations <ul style="list-style-type: none"> High Crash Locations (HCL's) Sections (& Intersections) 	Mileage by Functional Class By Sheet 0229 5 - Major collector 4.402	Mileage by Town By Sheet ESSEX - v128-0406 4.402 of 4.402	DISTRICT 5	TOWN ESSEX	Date: 11/18/21	ROUTE VT-128
Page Total Mileage: 4.402 mi								1 of 1 TWN mileage: 0.0 to 4.402	ETE mileage: 0.0 to 4.402		

For More Information Contact - Vermont Agency of Transportation, Policy, Planning and Intermodal Development Division - Mapping Section, 1 National Life Drive, Montpelier, VT 05633-5001 Telephone: 802-828-2600.