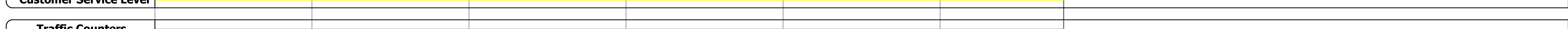







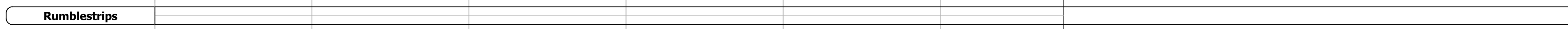
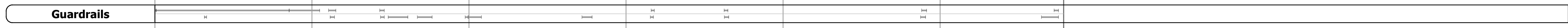

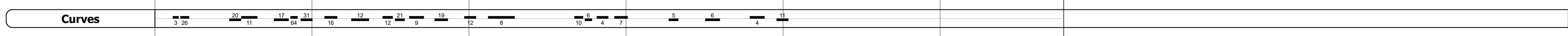
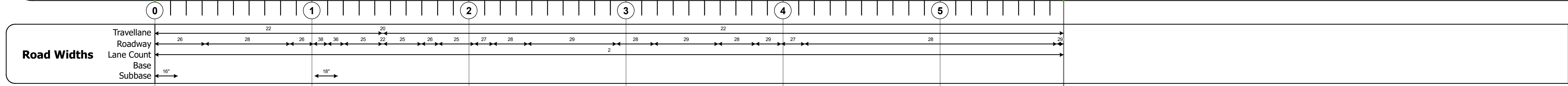
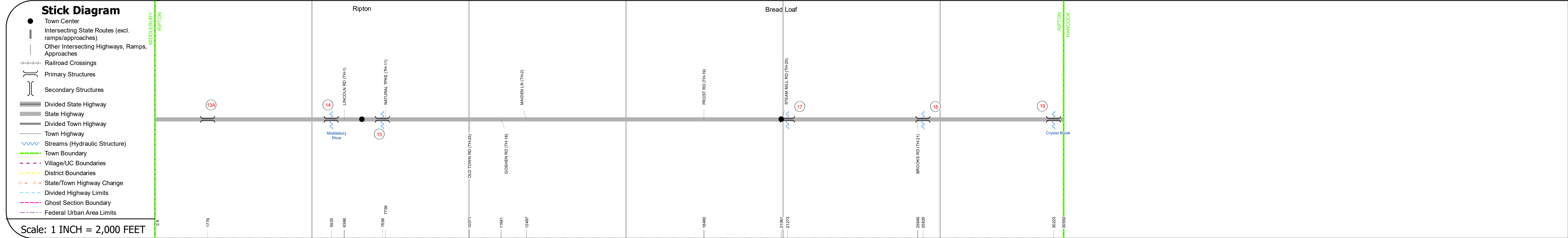
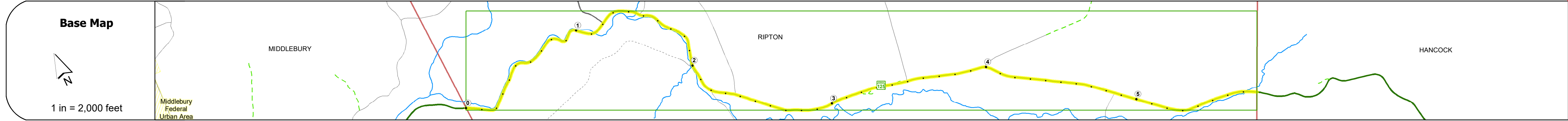


DISTRICT	TOWN	ROUTE
5	RIPTON	VT-125



Year	ADT
2020	2173
2019	2565
2018	2600
2017	2600
2016	2500

Year	Crash Locations
(Incomplete) 2021	HCL Section No. 9
2020	1
2019	1
2018	1
2017	1

## STRUCTURE DESCRIPTIONS

- Bridge 13A:**  
Culvert - 1919  
Structure No. 300174013A01161  
Length: 6'  
Facility Carried: VT125  
Structure Type: SEGMENTAL RC BOX  
Features Intersected: BROOK  
Maintenance: State
- Bridge 14:**  
Culvert - 1978  
Structure No. 200174001401162  
Length: 68'  
Facility Carried: VT 00125 ML  
Structure Type: TWIN CELL RC BOX  
Features Intersected: MIDDLEBURY RIVER  
Maintenance/Ownership: State
- Bridge 15:**  
Tee Beam - 1928  
Structure No. 200174001501162  
Length: 29'  
Width: 20.3'  
Facility Carried: VT 00125 ML  
Structure Type: CONCRETE T-BEAM  
Features Intersected: MIDDLEBURY RIVER  
Surface: Bituminous  
Maintenance/Ownership: State
- Bridge 17:**  
Culvert - 2001  
Structure No. 300174001701161  
Length: 13'  
Under Clearance: 8.0'  
Facility Carried: VT125  
Structure Type: SEGMENTAL RC BOX  
Features Intersected: BRANDY BROOK  
Maintenance: State
- Bridge 18:**  
Culvert - 1982  
Structure No. 300174001801161  
Length: 8'  
Under Clearance: 8.0'  
Facility Carried: VT125  
Structure Type: CGMPP  
Features Intersected: BROOK  
Maintenance: State
- Bridge 19:**  
Culvert - 2015  
Structure No. 300174001901161  
Length: 15'  
Under Clearance: 5.0'  
Facility Carried: VT125  
Structure Type: SEGMENTAL RC BOX  
Features Intersected: CRYSTAL BROOK  
Maintenance: State

<b>Historic Projects</b> <ul style="list-style-type: none"> <li>Unknown</li> <li>Retreatment</li> <li>Resurface</li> <li>Bituminous Mix</li> <li>Skippy Mix</li> <li>Bituminous Seal</li> </ul>	<b>Functional Class</b> <ul style="list-style-type: none"> <li>1 - Interstate System</li> <li>2 - Other</li> <li>3 - Principal Arterial</li> <li>4 - Minor Arterial</li> <li>5 - Major Collector</li> <li>6 - Minor Collector</li> </ul>	<b>Curves</b> <ul style="list-style-type: none"> <li>Left</li> <li>Right</li> </ul>	<b>Grades</b> <ul style="list-style-type: none"> <li>Left</li> <li>Right</li> </ul>	<b>Traffic Counters</b> <ul style="list-style-type: none"> <li>Continuous (CTC)</li> <li>Weigh-In-Motion (WIM)</li> <li>Short-Term, Scheduled</li> <li>Short-Term, Unscheduled</li> </ul>	<b>Crash Locations</b> <ul style="list-style-type: none"> <li>High Crash Locations (HCL's)</li> <li>Sections (&amp; Intersections)</li> </ul>	<b>Mileage by Functional Class By Sheet</b> 0174 5 - Major collector 5.786	<b>Mileage by Town By Sheet</b> RIPTON - V125-0116 5.786 of 5.786	<b>DISTRICT</b> 5	<b>TOWN</b> RIPTON	<b>Date:</b> 11/18/21	<b>ROUTE</b> VT-125 ETE mileage: 18.593 to 24.379
<b>Legend</b> AADT (AADT) 1 - 100 (1 - 10) 201 - 300 (21 - 30) 101 - 200 (11 - 20) 301 - 400 (31 - 40) 401 - 800 (41 - 113)						<b>Page Total Mileage: 5.786 mi</b>		<b>Page Total Mileage: 5.786 mi</b>		<b>1 of 1</b> TWN mileage: 0.0 to 5.786	