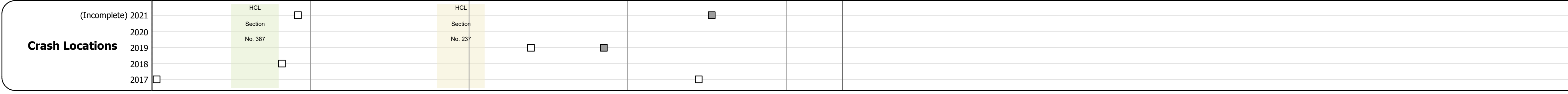
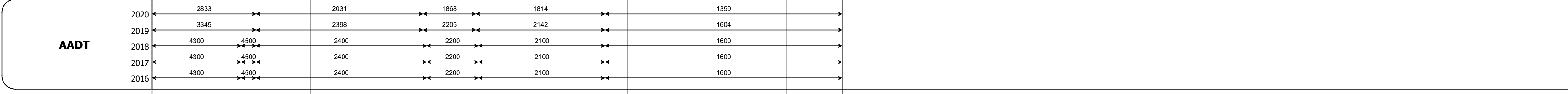
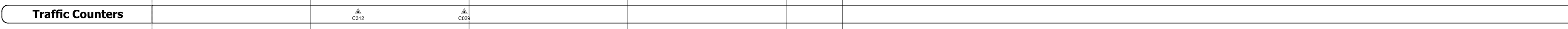






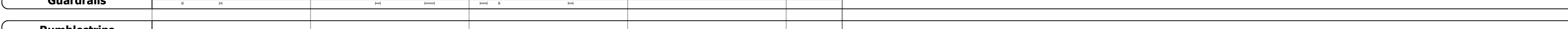

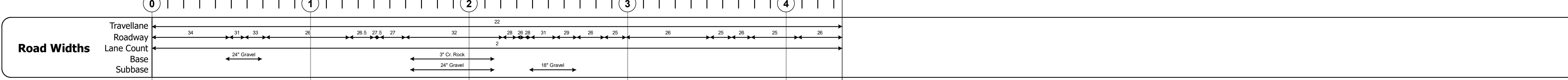
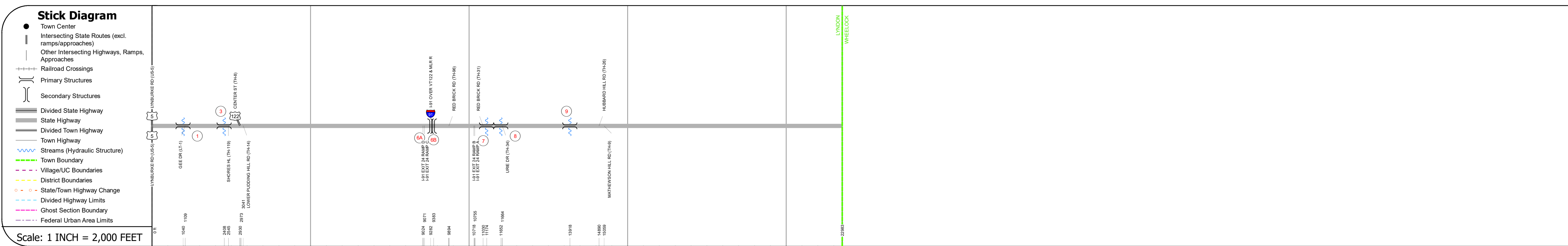
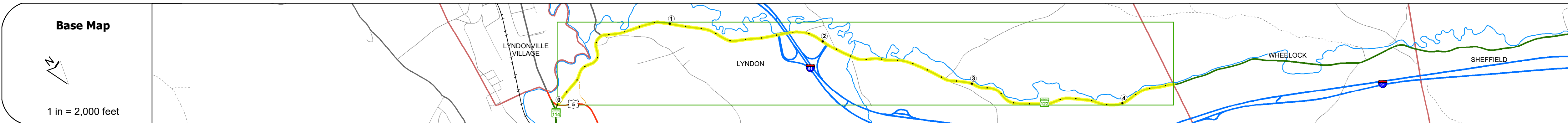
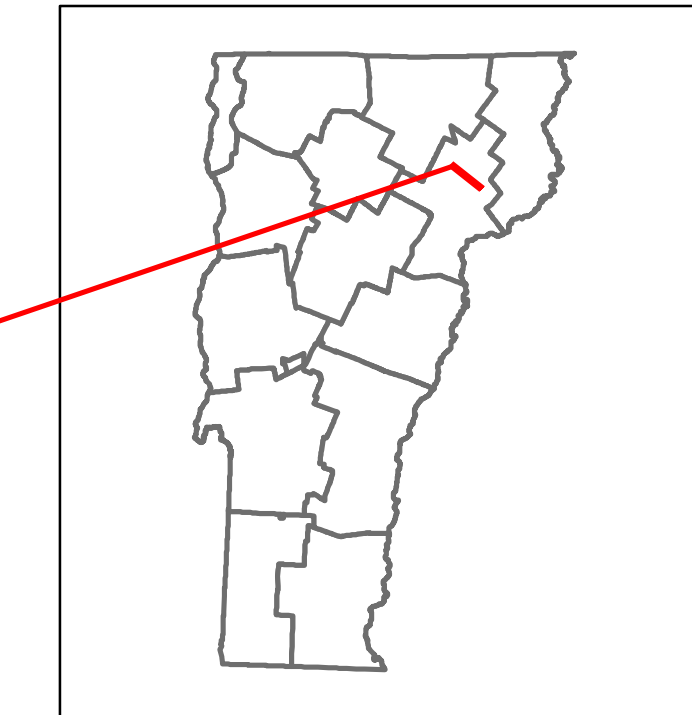


DISTRICT	TOWN	ROUTE
7	LYNDON	VT-122



## STRUCTURE DESCRIPTIONS

**Bridge 1:**  
Culvert - 1976  
Structure No. 300259000103071  
Length: 8'  
Under Clearance: 6.0'  
Facility Carried: VT122  
Structure Type: CAMPP  
Features Intersected: BROOK  
Maintenance: State

**Bridge 3:**  
Culvert - 1976  
Structure No. 300259000203071  
Length: 7'  
Under Clearance: 5.0'  
Facility Carried: VT122  
Structure Type: CAMPP  
Features Intersected: BROOK  
Maintenance: State

**Bridge 6A:**  
Stringer/multi-beam or girder - 1972  
Structure No. 200091096N03072  
Length: 246'  
Facility Carried: 191 ML  
Structure Type: 4 SPAN ROLLED BEAM  
Features Intersected: 191 OVER VT122 + MLR R

**Bridge 6B:**  
Stringer/multi-beam or girder - 1972  
Structure No. 200091096S03072  
Length: 246'  
Facility Carried: 191 ML  
Structure Type: 4 SPAN ROLLED BEAM  
Features Intersected: 191 OVER VT122 + MLR R

**Bridge 7:**  
Culvert - 1940  
Structure No. 300259000703071  
Length: 6'  
Under Clearance: 3.0'  
Facility Carried: VT122  
Structure Type: ACOGIMPPA  
Features Intersected: BROOK  
Maintenance: State

**Bridge 8:**  
Slab - 1940  
Structure No. 300259000803071  
Length: 11'  
Width: 33.0'  
Under Clearance: 3.5'  
Facility Carried: VT122  
Structure Type: PRECAST SLAB  
Features Intersected: BROOK  
Surface: Bituminous  
Maintenance: State

**Bridge 9:**  
Culvert - 1939  
Structure No. 300259000903071  
Length: 13'  
Under Clearance: 5.5'  
Facility Carried: VT122  
Structure Type: RC BOX  
Features Intersected: SQUABBLE HOLLOW BRK  
Maintenance: State

<b>Historic Projects</b> <ul style="list-style-type: none"> <li>Unknown</li> <li>Retreatment</li> <li>Resurface</li> <li>Bituminous Mix</li> <li>Skippy Mix</li> <li>Bituminous Seal</li> </ul>	<b>Functional Class</b> <ul style="list-style-type: none"> <li>1 - Interstate System</li> <li>2 - Other Freeways and Expressways</li> <li>3 - Principal Arterial</li> <li>4 - Minor Arterial</li> <li>5 - Major Collector</li> <li>6 - Minor Collector</li> </ul>	<b>Curves</b> <ul style="list-style-type: none"> <li>Left</li> <li>Right</li> </ul>	<b>Grades</b> <ul style="list-style-type: none"> <li>grade up</li> <li>grade down</li> </ul>	<b>Traffic Counters</b> <ul style="list-style-type: none"> <li>Continuous (CTC)</li> <li>Weigh-In-Motion (WIM)</li> <li>Short-Term, Scheduled</li> <li>Short-Term, Unscheduled</li> </ul>	<b>Crash Locations</b> <ul style="list-style-type: none"> <li>High Crash Locations (HCL's)</li> <li>Sections (&amp; Intersections)</li> <li>HCL No. 1 - 100 (1 - 10)</li> <li>101 - 200 (11 - 20)</li> <li>201 - 300 (21 - 30)</li> <li>301 - 400 (31 - 40)</li> <li>401 - 800 (41 - 113)</li> </ul>	<b>Mileage by Functional Class By Sheet</b> 0259 5 - Major collector 4.353	<b>Mileage by Town By Sheet</b> LYNDON - V122-0307 4.353 of 4.353	<b>DISTRICT</b> 7	<b>TOWN</b> LYNDON	<b>Date:</b> 11/18/21	<b>ROUTE</b> VT-122 ETE mileage: 0.0 to 4.353
<b>Legend</b> Indicated plans available - <a href="http://vtransmap01.ad.state.vt.us/tpdpr/DivWebstore/">http://vtransmap01.ad.state.vt.us/tpdpr/DivWebstore/</a>						<b>Page Total Mileage:</b> 4.353 mi	<b>Page Total Mileage:</b> 4.353 mi	<b>1 of 1</b> TWN mileage: 0.0 to 4.353			